

NOTICE!!

These documents have been scanned!

Do not place un-scanned documents beneath this notice!

Do not remove this notice from this file!

GPO Jacket No. 560-102
Print Order 61540
Rise Business Services, LLC
Job=AZ15 5/13/2019



Box Number= AZ15043



Claim Begin-End: AMC419581-AMC419582

1 Initial Receipt



AZ15043-17

AMC418628-AMC420131

United States Department of the Interior
 Bureau of Land Management
 LANDS/RECREATION & PLANNING
 ONE N CENTRAL AVE
 PHOENIX, AZ 85004 -2203
 Phone: 602-417-9200

Receipt

No: 2714829

Transaction #: 2797214	
Date of Transaction: 12/28/2012	
CUSTOMER:	
WARREN SMITH 857 N OLD CHISHOLM TRL DEWEY, AZ 86327-6048 US	

LINE #	QTY	DESCRIPTION	REMARKS	UNIT PRICE	TOTAL
1	1.00	LOCATABLE MINERALS / MINING CLAIMS-NOT NEW-UNADJUD, ONE AUTH NO. ONLY / MINING CLAIM MONEY RECEIVED CASES: AMC417581/\$20.00	AMEND (2)	- n/a -	20.00
TOTAL:					\$20.00

SC
WLL

PAYMENT INFORMATION					
1	AMOUNT:	20.00	POSTMARKED:	N/A	
	TYPE:	CASH	RECEIVED:	12/28/2012	
	NAME:	SMITH, WARREN 857 N OLD CHISHOLM TRL DEWEY AZ 86327-6048 US			

REMARKS
TEMP RECEIPT #181637

This receipt was generated by the automated BLM Collections and Billing System and is a paper representation of a portion of the official electronic record contained therein.

Form 1370-18
(July 1984)

UNITED STATES
DEPARTMENT OF THE INTERIOR
BUREAU OF LAND MANAGEMENT

No. 181637

TEMPORARY RECEIPT

Date 12/27/12

Received \$ 2000 cash

On account of WARREN Smith

AMEND (2) AMC 419581 SC

Received from: WARREN Smith

Credit is subject to
clearing of any checks
**This is not a permit,
license, or lease.**

Susan Cruz

ACCOUNTING OFFICE

United States Department of the Interior
Bureau of Land Management
 LANDS/RECREATION & PLANNING
 ONE N CENTRAL AVE
 PHOENIX, AZ 85004 -2203
 Phone: 602-417-9200

Receipt

No: 2701071

Transaction #: 2783006	ENTERED INTO COMPUTER
Date of Transaction: 12/04/2012	
CUSTOMER:	JAN 17 2013 <i>RS</i>
WARREN SMITH 857 N OLD CHISHOLM TRL DEWEY, AZ 86327-6048 US	

LINE #	QTY	DESCRIPTION	REMARKS	UNIT PRICE	TOTAL
1	2.00	LOCATABLE MINERALS / MINING CLAIMS- NEW, UNADJUD, ONE OR MORE AUTH NOS / NEW MINING CLAIM PROCESSING FEE \$15 CASES: AMC419581/\$15.00, AMC419582/\$15.00		- n/a -	30.00
2	2.00	LOCATABLE MINERALS / MINING CLAIMS- NEW, UNADJUD, ONE OR MORE AUTH NOS / NEW MINING CLAIM LOCATION FEE \$34 CASES: AMC419581/\$34.00, AMC419582/\$34.00		- n/a -	68.00
3	2.00	LOCATABLE MINERALS / MINING CLAIMS- NEW, UNADJUD, ONE OR MORE AUTH NOS / NEW MINING CLAIM MAINT FEE \$140 CASES: AMC419581/\$140.00, AMC419582/\$140.00		- n/a -	280.00
TOTAL:					\$378.00

PAYMENT INFORMATION			
NOTE: Items will appear on credit card statement as "Bureau of Land Mgmt CO".			
1	AMOUNT:	378.00	POSTMARKED: N/A
	TYPE:	CREDIT CARD	RECEIVED: 12/04/2012
	NAME:	SMITH, WARREN 857 N OLD CHISHOLM TRL DEWEY AZ 86327-6048 US	
	CARD NO:	XXXXXXXXXXXX5986	AUTH CODE: 090813
	NAME ON CARD:	WARREN K SMITH	
	EXPIRES:	07/2013	
	SIGNATURE:		

REMARKS

NOTICE!!

These documents have been scanned!

Do not place un-scanned documents beneath this notice!

Do not remove this notice from this file!

GPO Jacket No. 560-102
Print Order 61540
Rise Business Services, LLC
Job=AZ15 5/13/2019



Box Number= AZ15043



Claim Begin-End: AMC419581-AMC419582

2 Correspondence



AZ15043-17

AMC418628-AMC420131

419581

UNITED STATES
DEPARTMENT OF INTERIOR
BUREAU OF LAND MANAGEMENT

Relinquishment of Arizona Mining Claim(s)

I(We) Print name WARREN SMITH

Signature *Warren Smith*

Hereby relinquish and abandon all right, title, and interest in the following described mining claim(s):

AMC Number	Legal description of claim location: (Township, Range, Section and quarter section)	Dates of Original locations	Volume and Page where recorded: County of _____ Arizona (if available)
419582	13N, 1W, 34E	12-3-2012	

RECEIVED
BLM AZ STATE OFFICE
2019 AUG 27 A 10:48
PHOENIX, ARIZONA

CLAIM OWNER SIGNED IN-OFFICE; CHECKED I.D. *EB*

Date: 8-27-19

State of: AZ

County of: YAVAPAI

On this _____ Day of _____, in the year 2019.

Before me, _____, a notary public, personally appeared _____, known to me (or proved to me on the oath of _____ to be the person whose name is subscribed to the within instrument, and acknowledged that he (she or they) executed the same.

Notary Public in and for the State of

County of _____

My commission expires. **ENTERED**
ALB 8 28 2019
[Signature]



United States Department of the Interior

BUREAU OF LAND MANAGEMENT

Arizona State Office

One North Central Avenue, Suite 800

Phoenix, Arizona 85004-4427

www.blm.gov/az/

OCT 17 2017



In Reply Refer To:

3800 (9200) RM

AMC419581, AMC424705, AMC429998

CERTIFIED MAIL – RETURN RECEIPT REQUESTED 7017 0660 0000 3024 1010

NOTICE

WARREN SMITH

10149 E DURHAM RD

DEWEY, AZ 86327-5229

MASON, TICONDEROGA, UNION, UNION 2

AMC419582, AMC424705, AMC424706, AMC429998

Maintenance Fee Waiver Held for Rejection

This office received the Maintenance Fee Waiver Certification (waiver) for the above listed mining claim(s). The waiver is not properly completed and does not meet the annual filing requirements.

In accordance with 43 Code of Federal Regulations (CFR) 3835.10, the name, address, and original signatures of all owners of the mining claim must be included on the waiver form. Please correct the discrepancy as noted below:

The waiver was filed on a form that has expired. You must provide the waiver information on the enclosed current form.

In order to correct the defect in the waiver, per 43 CFR 3835.93, you must provide this office with the requested information within 60 days of your receipt of this notice. If you are unable to provide this information, you have the option of paying the annual maintenance fee of \$155 per claim (\$155 per 20 acres for placer claims larger than 20 acres). If we do not receive the requested corrections or the maintenance fees within the 60 day time frame, the claim(s) will be declared forfeited and closed.


Please include your AMC serial number on all correspondence. If additional information is required, please contact RéAnn Myers at 602-417-9413.



Lucas Lucero
Deputy State Director
Lands, Minerals and Energy Division

Enclosure(s)

USPS TRACKING#



First-Class Mail
Postage & Fees Paid
USPS
Permit No. G-10

9590 9402 1932 6123 9274 89


United States
Postal Service

RECEIVED
BLM AZ STATE OFFICE

• Sender: Please print your name, address, and ZIP+4® in this box •
U.S. DEPARTMENT OF THE INTERIOR
BUREAU OF LAND MANAGEMENT
ARIZONA STATE OFFICE
ONE NORTH CENTRAL AVENUE, SUITE 800
PHOENIX, AZ 85004-4427

2017 NOV -3 P 2:30

PHOENIX, AZ



SENDER: COMPLETE THIS SECTION

- Complete items 1, 2, and 3.
- Print your name and address on the reverse so that we can return the card to you.
- Attach this card to the back of the mailpiece, or on the front if space permits.

1. Article Addressed to:

WARREN SMITH
10149 E. DURHAM RD.
DEWEY, AZ 86327-5229
9200/RM/AMC419581



9590 9402 1932 6123 9274 89

2. Article Number (Transfer from service label)

7017 0660 0000 3024 1010

COMPLETE THIS SECTION ON DELIVERY

A. Signature

X *Warren Smith* Agent
 Addressee

B. Received by (Printed Name)

WARREN SMITH

C. Date of Delivery

10-30-17

D. Is delivery address different from item 1? Yes
If YES, enter delivery address below: No

3. Service Type

- | | |
|-----------------------------------------------------------------------|---------------------------------------------------------------------|
| <input type="checkbox"/> Adult Signature | <input type="checkbox"/> Priority Mail Express® |
| <input type="checkbox"/> Adult Signature Restricted Delivery | <input type="checkbox"/> Registered Mail™ |
| <input checked="" type="checkbox"/> Certified Mail® | <input type="checkbox"/> Registered Mail Restricted Delivery |
| <input type="checkbox"/> Certified Mail Restricted Delivery | <input type="checkbox"/> Return Receipt for Merchandise |
| <input type="checkbox"/> Collect on Delivery | <input type="checkbox"/> Signature Confirmation™ |
| <input type="checkbox"/> Collect on Delivery Restricted Delivery | <input type="checkbox"/> Signature Confirmation Restricted Delivery |
| <input type="checkbox"/> Registered Mail | |
| <input type="checkbox"/> Registered Mail Restricted Delivery | |
| <input type="checkbox"/> Registered Mail Restricted Delivery or \$500 | |



United States Department of the Interior



BUREAU OF LAND MANAGEMENT

Arizona State Office

One North Central Avenue, Suite 800

Phoenix, Arizona 85004-4427

www.blm.gov/az/

NOV 28 2014

In Reply Refer To:

3800 (9310) RM

AMC419581

CERTIFIED MAIL - RETURN RECEIPT REQUESTED No. 7014 0150 0000 5423 0046

DECISION

WARREN SMITH : This decision affects those claims shown
10149 E DURHAM RD : in the block below.
DEWEY, AZ 86327-5229 :

AMC419581

J AND J

MINING CLAIMS DECLARED FORFEIT

The mining claims listed above have been declared forfeit as of September 1, 2014, for failure to timely file the required maintenance fee payment or small miner's maintenance fee waiver (waiver).

Claimants are required to pay an annual non-refundable maintenance fee of \$155 per 20 acres or portion thereof, or submit a waiver, on or before September 1 of each year. In accordance with 43 Code of Federal Regulations (CFR) 1822.14, because September 1, 2014, fell on a holiday, the payment was due the next business day, September 2, 2014. These requirements were established by 30 U.S.C. 28f-1, as amended, and 43 CFR 3834 and 3835.

Our records do not show receipt of a maintenance fee payment or small miner waiver filed on or before the due date. Therefore, the claims listed above are forfeit.

Reclamation Requirements

This decision does not relieve you of the liability for reclamation of all areas disturbed by your activities on lands covered by the subject mining claim(s) and/or site(s). After you complete the reclamation, you must notify the authorized officer of the appropriate surface managing agency so that the authorized officer may conduct a final site inspection and determine whether you may be released from liability. If you fail to reclaim the land to the satisfaction of the authorized officer, the surface management agency may cite you for noncompliance under its surface management

SENDER: COMPLETE THIS SECTION

- Complete items 1, 2, and 3. Also complete item 4 if Restricted Delivery is desired.
- Print your name and address on the reverse so that we can return the card to you.
- Attach this card to the back of the mailpiece, or on the front if space permits.

1. Article Addressed to:

WARREN SMITH
10149 E DURHAM RD
DEWEY AZ 86327-5229
9310/RM/AMC419581

COMPLETE THIS SECTION ON DELIVERY

A. Signature

X

Warren Smith
 Agent
 Addressee

B. Received by (Printed Name)

C. Date of Delivery

RECEIVED
WARREN SMITH 12-8-14

D. Is delivery address different from item 1? Yes
 If YES, enter delivery address below: No

2014 DEC -9 P 3:12

PHOENIX, ARIZONA

3. Service Type

- Certified Mail® Priority Mail Express™
 Registered Return Receipt for Merchandise
 Insured Mail Collect on Delivery

4. Restricted Delivery? (Extra Fee) Yes


2. Article Number

(Transfer from service label)

7014 0150 0000 5423 0046

PHOENIX
AZ 852
08 DEC '14
PM 10 1

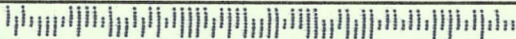
UNITED STATES POSTAL SERVICE



First-Class Mail
Postage & Fees Paid
USPS
Permit No. G-10

- Sender: Please print your name, address, and ZIP+4® in this box•

U.S. DEPARTMENT OF THE INTERIOR
BUREAU OF LAND MANAGEMENT
ARIZONA STATE OFFICE
ONE NORTH CENTRAL AVENUE, SUITE 800
PHOENIX, AZ 85004-4427



regulations. For land administered by the Bureau of Land Management (BLM), if you fail to reclaim the land to the satisfaction of the authorized officer as required in 43 CFR Subpart 3809, BLM will issue an order of noncompliance under 43 CFR 3809.601(a). If you fail to comply with the non-compliance order, BLM may take further action under 43 CFR 3809.604. Failure to conduct reclamation is a prohibited act that may subject you to criminal penalties. See 43 CFR 3809.605(h) and 43 CFR 3809.700.

Appeal Procedures

This decision may be appealed to the Interior Board of Land Appeals, Office of the Secretary, in accordance with the regulations contained in 43 CFR, Part 4, and the enclosed Form 1842-1. If an appeal is taken, your notice of appeal must be filed in this office (at the above address) within 30 days from receipt of this decision. The appellant has the burden of showing that the decision appealed from is in error.

If you wish to file a petition pursuant to regulation 43 CFR 4.21 (58 FR 4939, January 19, 1993) for a stay of the effectiveness of this decision during the time that your appeal is being reviewed by the Board, the petition for a stay must accompany your notice of appeal. A petition for a stay is required to show sufficient justification based on the standards listed below. Copies of the notice of appeal and petition for a stay **must** also be submitted to each party named in this decision and to the Interior Board of Land Appeals and to the appropriate Office of the Solicitor (see 43 CFR 4.413) at the same time the original documents are filed with this office. If you request a stay, you have the burden of proof to demonstrate that a stay should be granted.

Standards for Obtaining a Stay

Except as otherwise provided by law or other pertinent regulation, a petition for a stay of a decision pending appeal shall show sufficient justification based on the following standards:

- (1) The relative harm to the parties if the stay is granted or denied,
- (2) The likelihood of the appellant's success on the merits,
- (3) The likelihood of immediate and irreparable harm if the stay is not granted, and
- (4) Whether the public interest favors granting the stay.

Please include your AMC serial number(s) on all correspondence. If additional information is required, please call RéAnn Myers at 602-417-9413.

Sincerely,



Rebecca Heick
Acting Deputy State Director
Division of Lands and Minerals

Enclosure(s)

NOTICE!!

These documents have been scanned!

Do not place un-scanned documents beneath this notice!

Do not remove this notice from this file!

GPO Jacket No. 560-102
Print Order 61540
Rise Business Services, LLC
Job=AZ15 5/13/2019



Box Number= AZ15043



Claim Begin-End: AMC419581-AMC419582

3 Transfers



AZ15043-17

AMC418628-AMC420131

**NO
DOCUMENTS
FOUND**

NO DOCUMENTS FOUND
NO DOCUMENTS FOUND

NOTICE!!

These documents have been scanned!

Do not place un-scanned documents beneath this notice!

Do not remove this notice from this file!

GPO Jacket No. 560-102
Print Order 61540
Rise Business Services, LLC
Job=AZ15 5/13/2019



Box Number= AZ15043



Claim Begin-End: AMC419581-AMC419582

4 Miscellaneous



AZ15043-17

AMC418628-AMC420131

**NO
DOCUMENTS
FOUND**

NO DOCUMENTS FOUND
NO DOCUMENTS FOUND

NOTICE!!

These documents have been scanned!

Do not place un-scanned documents beneath this notice!

Do not remove this notice from this file!

GPO Jacket No. 560-102
Print Order 61540
Rise Business Services, LLC
Job=AZ15 5/13/2019



Box Number= AZ15043



Claim Begin-End: AMC419581-AMC419582

5 Annual Filings



AZ15043-17

AMC418628-AMC420131

UNITED STATES
DEPARTMENT OF THE INTERIOR
BUREAU OF LAND MANAGEMENT

MAINTENANCE FEE WAIVER CERTIFICATION

SEE INSTRUCTIONS ON PAGE 2

389
DET

424705
429998
FORM APPROVED
OMB NO. 1004-0114
Expires: January 31, 2020

419581

- This small miner waiver is filed for the assessment year beginning on September 1, 2018 and ending on September 1, 2019.
- The undersigned and all related parties owned ten or fewer mining claims, mill, or tunnel sites located and maintained on Federal lands in the United States of America on September 1, 2018.
- The undersigned have performed the assessment work required by law for each mining claim listed prior to filing this waiver and understand that by filing this form, the undersigned must file an affidavit of assessment work with the Bureau of Land Management (BLM) by the December 30th following the filing of this waiver.
- The undersigned understand that if the assessment work obligation has not yet come due under 30 U.S.C. 28 (for those claims in their first assessment year only), a notice of intent to hold reciting this condition must be recorded by the December 30th following the filing of this waiver.
- The undersigned understand that mill and tunnel sites may also be listed on this waiver and be waived from payment of the maintenance fee, and that a notice of intent to hold for these sites is required to be filed with the BLM by the December 30th following the filing of this waiver.
- The undersigned understand and acknowledge that pursuant to 43 U.S.C. 1212 and 18 U.S.C. 1001, the filing or recording of a false, fictitious, or fraudulent document with the BLM may result in a fine of up to \$250,000, a prison term not to exceed five years, or both.
- The mining claims, mill or tunnel sites for which this waiver from payment of the maintenance fees is requested are:

CLAIM OR SITE NAME	BLM RECORDATION SERIAL NUMBER
1. UNION	424706 (913)
2. UNION 2	429998
3. TICONDEROGA	424705
4. MASON	419582
5.	
6.	
7.	
8.	
9.	
10.	

RECEIVED
BLM AZ STATE OFFICE
2018 AUG 28 A 10:25
PHOENIX, ARIZONA

The owner(s) (claimants) of the above mining claims and sites are:

WARREN SMITH
(Owner's Name - Please Print)

Warren Smith
(Owner's Signature)

6060 E. NUGGET PATCH TR.
(Owner's Mailing Address)

PRESCOTT AZ 86303
(City) (State) (Zip Code)

PHILLIP L. CONDREY
(Owner's Name - Please Print)

Phillip L. Condrey
(Owner's Signature)

P.O. Box 1684
(Owner's Mailing Address)

HUMBOLDT AZ 86329-068
(City) (State) (Zip Code)

KEVIN LEONARD
(Owner's Name - Please Print)

Kevin Leonard
(Owner's Signature)

P.O. Box 943
(Owner's Mailing Address)

HUMBOLDT AZ 86329
(City) (State) (Zip Code)

(Owner's Name - Please Print)

(Owner's Signature)

(Owner's Mailing Address)

(City)

(State)

(Zip Code)

(Continued on page 2)

ENTERED
SEP 05 2018
BY: *PRS*

(Owner's Name - Please Print)	(Owner's Signature)		
(Owner's Mailing Address)	(City)	(State)	(Zip Code)
(Owner's Name - Please Print)	(Owner's Signature)		
(Owner's Mailing Address)	(City)	(State)	(Zip Code)
(Owner's Name - Please Print)	(Owner's Signature)		
(Owner's Mailing Address)	(City)	(State)	(Zip Code)
(Owner's Name - Please Print)	(Owner's Signature)		
(Owner's Mailing Address)	(City)	(State)	(Zip Code)

18 U.S.C. 1001 and 43 U.S.C. 1212 make it a crime for any person knowingly and willfully to make to any department or agency of the United States any false, fictitious or fraudulent statements or representations as to any matter within its jurisdiction.

INSTRUCTIONS

1. This certification is made under the provisions of 43 U.S.C. § 1744 and 30 U.S.C. §28-28k and the regulations thereunder (43 CFR Part 3830).
2. The claimant(s) must fill in the dates in paragraph 1 for the beginning and ending of the assessment year for which this waiver is sought.
3. The claimant(s) must fill in the date in paragraph 2 for the beginning of the assessment year for which this waiver is sought.
4. All claim and site names and BLM serial numbers must be listed for the mining claims, mill sites, and tunnel sites for which the waiver is sought.
5. All owners of the mining claims, mill sites, and tunnel sites and their addresses must be given.
6. This waiver form must be signed by all the claimants or their designated agent, in original form. If an agent is designated, a notarized designation of agent, signed by all of the claimants with proper address given, must be submitted with this waiver.
7. This form must be filed no later than September 1st for the upcoming assessment year in the BLM State Office where the mining claims or sites are recorded, or the waiver cannot be granted by the BLM. (Example: To obtain a waiver for the assessment year 2012, which begins on September 1, 2011, you must qualify for and file for a waiver no later than September 1, 2011, in the proper BLM State Office.)
8. For all mining claims which require assessment work, you must record an affidavit of labor on or before the December 30th immediately following the filing of this waiver. For all other mining claims or sites waived, you must record a notice of intent to hold on or before the December 30th immediately following the filing of this waiver.
9. Mill and tunnel sites may also be listed on this waiver and be waived from payment of the maintenance fee. A notice of intent to hold for these sites is required to be filed by the December 30th following the filing of this waiver.

FOR OFFICIAL USE ONLY

DEPARTMENT OF THE INTERIOR
BUREAU OF LAND MANAGEMENT
Mining Claims

CUSTOMER INFORMATION

Admin State: AZ
Geo State: AZ
SMITH WARREN Int Rel: CLAIMANT Customer ID: 2352483
10149 E DURHAM RD
DEWEY AZ 86327-5229

Serial Number	Lead Serial Number	Claim Name	County	D	Case Type	Last A Yr	Location Date	Meridian Township Range Section	Subdiv
AMC424705	AMC424705 *	TICONDEROGA	YAVAPAI	A	LODE	2018	08/14/2013	14 0130N 0010W 025	SW,SE

Admin State: AZ
Geo State: AZ
SMITH WARREN Int Rel: CLAIMANT Customer ID: 2421741
6060 E NUGGET PATCH TRAIL
PRESCOTT AZ 86303-6273

Serial Number	Lead Serial Number	Claim Name	County	D	Case Type	Last A Yr	Location Date	Meridian Township Range Section	Subdiv
AMC446582	AMC446581	BOMBERO 2	YAVAPAI	A	PLACER	2018	10/19/2017	14 0130N 0010E 019	NW,SW
AMC446581	AMC446581	BOMBERO 1	YAVAPAI	A	PLACER	2018	10/11/2017	14 0130N 0010E 019	NW,SW
AMC429998	AMC429998	UNION 2	YAVAPAI	A	PLACER	2018	11/17/2014	14 0130N 0010W 025	NE
AMC424706	AMC424705 *	UNION	YAVAPAI	A	LODE	2018	08/14/2013	14 0130N 0010W 025	NE,SE
AMC419582	AMC419581	MASON	YAVAPAI	A	LODE	2018	12/03/2012	14 0130N 0010W 036	NE,SE

When Recorded Return Document to:

WARREN SMITH
6060 E. NUGGET PATCH TR. R
PRESCOTT, AZ. 86303

UPDATED
8/29/18
RAM

424705
429998
419581

Check here is this is a change of address.

Telephone: 949-300-2061

E-mail address: WSMITHFORELIFE@AOL.COM

AFFIDAVIT OF PERFORMANCE OF ANNUAL WORK

- 1. State of Arizona, County of YAVAPAI ss:
- 2. I (Name) WARREN SMITH
- 3. Reside at (Address) 6060 E. NUGGET PATCH TR.

RECEIVED
BLM AZ STATE OFFICE
PHOENIX, ARIZONA
2018 AUG 28 AM 10:25

BLM
Date
Stamp

City PRESCOTT County YAVAPAI

State AZ Zip 86303 being duly sworn, depose and say that I am a citizen of the United States, more than eighteen years of age, and that all of the facts set forth in this affidavit, subject to the provisions and penalties of 18 U.S.C. 1001 pertaining to the filing of false, fictitious, or fraudulent statements with the United States, are true and correct according to the best of my knowledge, information and belief.

4. Owner's name and address (If not shown in Items 1-3 above). _____

5. That I am personally acquainted with the mining claim(s). The work and improvements were made by and at the expense of the owner(s) of said claim(s). Said contiguous group of claims, listed on this document, are situated in the

(optional) Mining District; YAVAPAI County, Arizona.

Line No.	AMC NUMBER	CLAIM/SITE NAME	COUNTY RECORDER DATA (If available)	TWP	RNG	SEC
1	424706	UNION		13N	1W	25
2	429998	UNION 2		13N	1W	25
3	424705	TICONDEROGA		13N	1W	25
4	419582	MASON		13N	1W	36
5						
6						

Form: MCF108
Revised July 2014
Page 1 of 2

ENTERED
AUG 29 2018
BY: Ram

RECEIVED
 PHOENIX, ARIZONA
 2018 AUG 28 A 10:25
 BLM
 Date
 Stamp

7					
8					
9					
10					

6. That between the dates starting at 12 o'clock noon on September 1, 20 17 and ending at 12 o'clock noon on September 1, 20 18 at least \$ 100⁰⁰ dollars worth of work and improvements were done and performed upon said claim(s) or upon one or more of a contiguous group of claims for the benefit of all, wholly or partly outside of a contiguous group of claims for the benefit of all, not including the location work.

7. That the following persons were employed to perform the work and improvements described herein: NONE - OWNERS OF CLAIMS PERFORMED ALL WORK

8. That the work and improvements performed were: MAINTAINING ACCESS ROADS AND PATHS, CLEARING FLOOD DAMAGE, SHORING LOOSE ROCKS CLEARING BRUSH


9. Dated: 8-20-18 Signature: Warren Smith

SUBSCRIBED AND SWORN TO before me, a Notary Public, this 27th day of August 2018

By: Warren Smith

Notary Public Gabriela Gonzalez

My Commission Expires 03/01/2022



Bureau of Land Management
 Arizona State Office
www.blm.gov/az

No. of Claims: 4 x \$10 = 40⁰⁰
 Check No.: 1163 Init. PER
 Receipt No.: 4247251
 For BLM Use Only

United States Department of the Interior
Bureau of Land Management
 DIV OF LANDS, MINRLS & ENERGY
 ONE N CENTRAL AVE
 PHOENIX, AZ 85004 -4427
 Phone: 602-417-9200

Receipt

No: 4247251

Transaction #: 4362720	
Date of Transaction: 08/28/2018	
CUSTOMER:	
WARREN SMITH 6060 E NUGGET PATCH TRAIL PRESCOTT, AZ 85303 US	

LINE #	QTY	DESCRIPTION	REMARKS	UNIT PRICE	TOTAL
1	1.00	LOCATABLE MINERALS / MINING CLAIMS-NOT NEW-UNADJUD, ONE AUTH NO. ONLY / MINING CLAIM MONEY RECEIVED CASES: AMC424706/\$40.00	2018 POL AND WAIVER/4	- n/a -	40.00
TOTAL:					\$40.00

PAYMENT INFORMATION			
1	AMOUNT:	40.00	POSTMARKED: N/A
	TYPE:	CHECK	RECEIVED: 08/28/2018
	CHECK NO:	1163	
	NAME:	SMITH, WARREN 6060 E NUGGET PATCH TRAIL PRESCOTT AZ 85303 US	

REMARKS

This receipt was generated by the automated BLM Collections and Billing System and is a paper representation of a portion of the official electronic record contained therein.

UNITED STATES
DEPARTMENT OF THE INTERIOR
BUREAU OF LAND MANAGEMENT

MAINTENANCE FEE WAIVER CERTIFICATION

SEE INSTRUCTIONS ON PAGE 2

[396]

PER

AMC 424705
429998

FORM APPROVED 419581
OMB NO. 1004-0114
Expires: January 31, 2020

- This small miner waiver is filed for the assessment year beginning on September 1, 2017 and ending on September 1, 2018.
- The undersigned and all related parties owned ten or fewer mining claims, mill, or tunnel sites located and maintained on Federal lands in the United States of America on September 1, 2017.
- The undersigned have performed the assessment work required by law for each mining claim listed prior to filing this waiver and understand that by filing this form, the undersigned must file an affidavit of assessment work with the Bureau of Land Management (BLM) by the December 30th following the filing of this waiver.
- The undersigned understand that if the assessment work obligation has not yet come due under 30 U.S.C. 28 (for those claims in their first assessment year only), a notice of intent to hold reciting this condition must be recorded by the December 30th following the filing of this waiver.
- The undersigned understand that mill and tunnel sites may also be listed on this waiver and be waived from payment of the maintenance fee, and that a notice of intent to hold for these sites is required to be filed with the BLM by the December 30th following the filing of this waiver.
- The undersigned understand and acknowledge that pursuant to 43 U.S.C. 1212 and 18 U.S.C. 1001, the filing or recording of a false, fictitious, or fraudulent document with the BLM may result in a fine of up to \$250,000, a prison term not to exceed five years, or both.
- The mining claims, mill or tunnel sites for which this waiver from payment of the maintenance fees is requested are:

CLAIM OR SITE NAME	BLM RECORDATION SERIAL NUMBER
1. UNION	424706
2. UNION 2	429998
3. TICONDEROGA	424705
4. MASON	419582
5.	
6.	
7.	
8.	
9.	
10.	

RECEIVED
BLM STATE OFFICE
2017 NOV - 8 A 9:06
PHOENIX ARIZONA

The owner(s) (claimants) of the above mining claims and sites are:

_____ (Owner's Name - Please Print)		_____ (Owner's Signature)		
_____ (Owner's Mailing Address)		_____ (City)	_____ (State)	_____ (Zip Code)
WARREN SMITH (Owner's Name - Please Print)		Warren Smith (Owner's Signature)		
GOLD E. NUGGET PATCH TR. (Owner's Mailing Address)		PRESCOTT (City)	AZ (State)	86303 (Zip Code)
Phillip L. Condrey (Owner's Name - Please Print)		Phillip L. Condrey (Owner's Signature)		
P.O. Box 684 (Owner's Mailing Address)		Humboldt (City)	AZ (State)	86329-0684 (Zip Code)
KEVIN LEONARD (Owner's Name - Please Print)		Kevin Leonard (Owner's Signature)		
943 Hom Goldt AZ (Owner's Mailing Address)		_____ (City)	_____ (State)	86329 (Zip Code)

(Continued on page 2)

CORRECTED WAIVER
FOR LTR DTD 10/17/2017
[Signature]

(Owner's Name - Please Print)

(Owner's Signature)

(Owner's Mailing Address)

(City) (State) (Zip Code)

(Owner's Name - Please Print)

(Owner's Signature)

(Owner's Mailing Address)

(City) (State) (Zip Code)

(Owner's Name - Please Print)

(Owner's Signature)

(Owner's Mailing Address)

(City) (State) (Zip Code)

(Owner's Name - Please Print)

(Owner's Signature)

(Owner's Mailing Address)

(City) (State) (Zip Code)

18 U.S.C. 1001 and 43 U.S.C. 1212 make it a crime for any person knowingly and willfully to make to any department or agency of the United States any false, fictitious or fraudulent statements or representations as to any matter within its jurisdiction.

INSTRUCTIONS

1. This certification is made under the provisions of 43 U.S.C. § 1744 and 30 U.S.C. §28-28k and the regulations thereunder (43 CFR Part 3830).
2. The claimant(s) must fill in the dates in paragraph 1 for the beginning and ending of the assessment year for which this waiver is sought.
3. The claimant(s) must fill in the date in paragraph 2 for the beginning of the assessment year for which this waiver is sought.
4. All claim and site names and BLM serial numbers must be listed for the mining claims, mill sites, and tunnel sites for which the waiver is sought.
5. All owners of the mining claims, mill sites, and tunnel sites and their addresses must be given.
6. This waiver form must be signed by all the claimants or their designated agent, in original form. If an agent is designated, a notarized designation of agent, signed by all of the claimants with proper address given, must be submitted with this waiver.
7. This form must be filed no later than September 1st for the upcoming assessment year in the BLM State Office where the mining claims or sites are recorded, or the waiver cannot be granted by the BLM. (Example: To obtain a waiver for the assessment year 2012, which begins on September 1, 2011, you must qualify for and file for a waiver no later than September 1, 2011, in the proper BLM State Office.)
8. For all mining claims which require assessment work, you must record an affidavit of labor on or before the December 30th immediately following the filing of this waiver. For all other mining claims or sites waived, you must record a notice of intent to hold on or before the December 30th immediately following the filing of this waiver.
9. Mill and tunnel sites may also be listed on this waiver and be waived from payment of the maintenance fee. A notice of intent to hold for these sites is required to be filed by the December 30th following the filing of this waiver.

FOR OFFICIAL USE ONLY

UNITED STATES
DEPARTMENT OF THE INTERIOR
BUREAU OF LAND MANAGEMENT

396

PER

AMC 424705
429998
419581

MAINTENANCE FEE WAIVER CERTIFICATION

FORM APPROVED
OMB NO. 1004-0114
Expires: August 31, 2013

SEE INSTRUCTIONS ON PAGE 2

- This small miner waiver is filed for the assessment year beginning on September 1, 2017 and ending on September 1, 2018.
- The undersigned and all related parties owned ten or fewer mining claims, mill, or tunnel sites located and maintained on Federal lands in the United States of America on September 1, 2017.
- The undersigned have performed the assessment work required by law for each mining claim listed prior to filing this waiver and understand that by filing this form, the undersigned must file an affidavit of assessment work with the Bureau of Land Management (BLM) by the December 30th following the filing of this waiver.
- The undersigned understand that if the assessment work obligation has not yet come due under 30 U.S.C. 28 (for those claims in their first assessment year only), a notice of intent to hold reciting this condition must be recorded by the December 30th following the filing of this waiver.
- The undersigned understand that mill and tunnel sites may also be listed on this waiver and be waived from payment of the maintenance fee, and that a notice of intent to hold for these sites is required to be filed with the BLM by the December 30th following the filing of this waiver.
- The undersigned understand and acknowledge that pursuant to 43 U.S.C. 1212 and 18 U.S.C. 1001, the filing or recording of a false, fictitious, or fraudulent document with the BLM may result in a fine of up to \$250,000, a prison term not to exceed five years, or both.
- The mining claims, mill or tunnel sites for which this waiver from payment of the maintenance fees is requested are:

CLAIM OR SITE NAME	BLM RECORDATION SERIAL NUMBER
1. UNION	424706
2. UNION 2	429998
3. TICONDEROGA	424705
4. MASON	419582
5.	
6.	
7.	
8.	
9.	
10.	

RECEIVED
 BLM STATE OFFICE
 PHOENIX, ARIZONA
 2017 AUG 29 A 9:36

The owner(s) (claimants) of the above mining claims and sites are:

WARREN SMITH
(Owner's Name - Please Print)
10149 E. DURHAM RD
(Owner's Mailing Address)

Warren Smith
(Owner's Signature)
DEWEY AZ 86327
(City) (State) (Zip Code)

KEVIN LEONARD
(Owner's Name - Please Print)
Box 943 Humboldt AZ 86327
(Owner's Mailing Address)

Kevin Leonard
(Owner's Signature)
(City) (State) (Zip Code)

RECEIVED
 BLM STATE OFFICE
 PHOENIX, ARIZONA
 2017 NOV 9:07

PHILLIP L. CONDREY
(Owner's Name - Please Print)
P.O. Box 684
(Owner's Mailing Address)

Phillip L. Condrey
(Owner's Signature)
Humboldt AZ 86329
(City) (State) (Zip Code)

(Owner's Name - Please Print) 4834247
(Owner's Mailing Address)

(Owner's Signature)
(City) (State) (Zip Code)

(Continued on page 2)

ENTERED
SEP 17 2017
BY: km

nmw
km

(Owner's Name - Please Print)	(Owner's Signature)
(Owner's Mailing Address)	(City) (State) (Zip Code)
(Owner's Name - Please Print)	(Owner's Signature)
(Owner's Mailing Address)	(City) (State) (Zip Code)
(Owner's Name - Please Print)	(Owner's Signature)
(Owner's Mailing Address)	(City) (State) (Zip Code)
(Owner's Name - Please Print)	(Owner's Signature)
(Owner's Mailing Address)	(City) (State) (Zip Code)

18 U.S.C. 1001 and 43 U.S.C. 1212 make it a crime for any person knowingly and willfully to make to any department or agency of the United States any false, fictitious or fraudulent statements or representations as to any matter within its jurisdiction.

INSTRUCTIONS

1. This certification is made under the provisions of 43 U.S.C. § 1744 and 30 U.S.C. §28-28k and the regulations thereunder (43 CFR Part 3830).
2. The claimant(s) must fill in the dates in paragraph 1 for the beginning and ending of the assessment year for which this waiver is sought.
3. The claimant(s) must fill in the date in paragraph 2 for the beginning of the assessment year for which this waiver is sought.
4. All claim and site names and BLM serial numbers must be listed for the mining claims, mill sites, and tunnel sites for which the waiver is sought.
5. All owners of the mining claims, mill sites, and tunnel sites and their addresses must be given.
6. This waiver form must be signed by all the claimants or their designated agent, in original form. If an agent is designated, a notarized designation of agent, signed by all of the claimants with proper address given, must be submitted with this waiver.
7. This form must be filed no later than September 1st for the upcoming assessment year in the BLM State Office where the mining claims or sites are recorded, or the waiver cannot be granted by the BLM. (Example: To obtain a waiver for the assessment year 2012, which begins on September 1, 2011, you must qualify for and file for a waiver no later than September 1, 2011, in the proper BLM State Office.)
8. For all mining claims which require assessment work, you must record an affidavit of labor on or before the December 30th immediately following the filing of this waiver. For all other mining claims or sites waived, you must record a notice of intent to hold on or before the December 30th immediately following the filing of this waiver.
9. Mill and tunnel sites may also be listed on this waiver and be waived from payment of the maintenance fee. A notice of intent to hold for these sites is required to be filed by the December 30th following the filing of this waiver.

RECEIVED
 BLM STATE OFFICE
 PHOENIX, ARIZONA
 JUN 29 A 9:36

FOR OFFICIAL USE ONLY



United States Department of the Interior



BUREAU OF LAND MANAGEMENT

Arizona State Office

One North Central Avenue, Suite 800

Phoenix, Arizona 85004-4427

www.blm.gov/az/

OCT 17 2017

In Reply Refer To:

3800 (9200) RM

AMC419581, AMC424705, AMC429998

CERTIFIED MAIL – RETURN RECEIPT REQUESTED 7017 0660 0000 3024 1010

NOTICE

WARREN SMITH
10149 E DURHAM RD
DEWEY, AZ 86327-5229

PROJECTED
2017 NOV - 8
A 9:06
RECEIVED

MASON, TICONDEROGA, UNION, UNION 2
AMC419582, AMC424705, AMC424706, AMC429998

Maintenance Fee Waiver Held for Rejection

This office received the Maintenance Fee Waiver Certification (waiver) for the above listed mining claim(s). The waiver is not properly completed and does not meet the annual filing requirements.

In accordance with 43 Code of Federal Regulations (CFR) 3835.10, the name, address, and original signatures of all owners of the mining claim must be included on the waiver form. Please correct the discrepancy as noted below:

The waiver was filed on a form that has expired. You must provide the waiver information on the enclosed current form.

In order to correct the defect in the waiver, per 43 CFR 3835.93, you must provide this office with the requested information within 60 days of your receipt of this notice. If you are unable to provide this information, you have the option of paying the annual maintenance fee of \$155 per claim (\$155 per 20 acres for placer claims larger than 20 acres). If we do not receive the requested corrections or the maintenance fees within the 60 day time frame, the claim(s) will be declared forfeited and closed.

UNITED STATES
DEPARTMENT OF THE INTERIOR
BUREAU OF LAND MANAGEMENT

396

PER

AMC 424705
429998
419581

MAINTENANCE FEE WAIVER CERTIFICATION

FORM APPROVED
OMB NO. 1004-0114
Expires: August 31, 2013

SEE INSTRUCTIONS ON PAGE 2

- This small miner waiver is filed for the assessment year beginning on September 1, 2017 and ending on September 1, 2018.
- The undersigned and all related parties owned ten or fewer mining claims, mill, or tunnel sites located and maintained on Federal lands in the United States of America on September 1, 2017.
- The undersigned have performed the assessment work required by law for each mining claim listed prior to filing this waiver and understand that by filing this form, the undersigned must file an affidavit of assessment work with the Bureau of Land Management (BLM) by the December 30th following the filing of this waiver.
- The undersigned understand that if the assessment work obligation has not yet come due under 30 U.S.C. 28 (for those claims in their first assessment year only), a notice of intent to hold reciting this condition must be recorded by the December 30th following the filing of this waiver.
- The undersigned understand that mill and tunnel sites may also be listed on this waiver and be waived from payment of the maintenance fee, and that a notice of intent to hold for these sites is required to be filed with the BLM by the December 30th following the filing of this waiver.
- The undersigned understand and acknowledge that pursuant to 43 U.S.C. 1212 and 18 U.S.C. 1001, the filing or recording of a false, fictitious, or fraudulent document with the BLM may result in a fine of up to \$250,000, a prison term not to exceed five years, or both.
- The mining claims, mill or tunnel sites for which this waiver from payment of the maintenance fees is requested are:

CLAIM OR SITE NAME	BLM RECORDATION SERIAL NUMBER
1. UNION	424706
2. UNION 2	429998
3. TICONDEROGA	424705
4. MASON	419582
5.	
6.	
7.	
8.	
9.	
10.	

RECEIVED
 PHOENIX, ARIZONA
 2017 AUG 29 A 9:36
 PHOENIX STATE OFFICE

The owner(s) (claimants) of the above mining claims and sites are:

WARREN SMITH
(Owner's Name - Please Print)
10149 E. DURHAM RD
(Owner's Mailing Address)

Warren Smith
(Owner's Signature)
DEWEY AZ 86327
(City) (State) (Zip Code)

KEVIN LEONARD
(Owner's Name - Please Print)
Box 943 Humboldt AZ 86327
(Owner's Mailing Address)

Kevin Leonard
(Owner's Signature)
(City) (State) (Zip Code)

PHILLIP L. CONDREY
(Owner's Name - Please Print)
P.O. Box 684
(Owner's Mailing Address)

Phillip L. Condrey
(Owner's Signature)
Humboldt AZ 86329
(City) (State) (Zip Code)

(Owner's Name - Please Print)
(Owner's Mailing Address)

(Owner's Signature)
(City) (State) (Zip Code)

ENTERED
SEP 07 2017

BY: *[Signature]*

(Continued on page 2)

CORRECTED WAIVER REV'D
11/8/2017. 247 REMOVED.
[Signature]

NWC

(Owner's Name - Please Print)	(Owner's Signature)
(Owner's Mailing Address)	(City) (State) (Zip Code)
(Owner's Name - Please Print)	(Owner's Signature)
(Owner's Mailing Address)	(City) (State) (Zip Code)
(Owner's Name - Please Print)	(Owner's Signature)
(Owner's Mailing Address)	(City) (State) (Zip Code)
(Owner's Name - Please Print)	(Owner's Signature)
(Owner's Mailing Address)	(City) (State) (Zip Code)

18 U.S.C. 1001 and 43 U.S.C. 1212 make it a crime for any person knowingly and willfully to make to any department or agency of the United States any false, fictitious or fraudulent statements or representations as to any matter within its jurisdiction.

INSTRUCTIONS

1. This certification is made under the provisions of 43 U.S.C. § 1744 and 30 U.S.C. §28-28k and the regulations thereunder (43 CFR Part 3830).
2. The claimant(s) must fill in the dates in paragraph 1 for the beginning and ending of the assessment year for which this waiver is sought.
3. The claimant(s) must fill in the date in paragraph 2 for the beginning of the assessment year for which this waiver is sought.
4. All claim and site names and BLM serial numbers must be listed for the mining claims, mill sites, and tunnel sites for which the waiver is sought.
5. All owners of the mining claims, mill sites, and tunnel sites and their addresses must be given.
6. This waiver form must be signed by all the claimants or their designated agent, in original form. If an agent is designated, a notarized designation of agent, signed by all of the claimants with proper address given, must be submitted with this waiver.
7. This form must be filed no later than September 1st for the upcoming assessment year in the BLM State Office where the mining claims or sites are recorded, or the waiver cannot be granted by the BLM. (Example: To obtain a waiver for the assessment year 2012, which begins on September 1, 2011, you must qualify for and file for a waiver no later than September 1, 2011, in the proper BLM State Office.)
8. For all mining claims which require assessment work, you must record an affidavit of labor on or before the December 30th immediately following the filing of this waiver. For all other mining claims or sites waived, you must record a notice of intent to hold on or before the December 30th immediately following the filing of this waiver.
9. Mill and tunnel sites may also be listed on this waiver and be waived from payment of the maintenance fee. A notice of intent to hold for these sites is required to be filed by the December 30th following the filing of this waiver.

RECEIVED
 BLM STATE OFFICE
 PHOENIX, ARIZONA
 JUN 29 A 9:36

FOR OFFICIAL USE ONLY

When Recorded Return Document to:

WARREN SMITH
10149 E. DURHAM RD.
DEWEY, AZ. 86327

424705
429998
419581

Check here is this is a change of address.

Telephone: 949-300-2061

E-mail address: W.SMITHFORELIFE@AOL.COM

AFFIDAVIT OF PERFORMANCE OF ANNUAL WORK

1. State of Arizona, County of YAVAPAI ss:

2. I (Name) WARREN SMITH

3. Reside at (Address) 10149 E DURHAM RD

City DEWEY County YAVAPAI

RECEIVED
BLM
Date
Stamp
2011 AUG 29 A 9:35
PHOENIX, ARIZONA
STATE OFFICE

State AZ Zip 86327 being duly sworn, depose and say that I am a citizen of the United States, more than eighteen years of age, and that all of the facts set forth in this affidavit, subject to the provisions and penalties of 18 U.S.C. 1001 pertaining to the filing of false, fictitious, or fraudulent statements with the United States, are true and correct according to the best of my knowledge, information and belief.

4. Owner's name and address (If not shown in Items 1-3 above).

5. That I am personally acquainted with the mining claim(s). The work and improvements were made by and at the expense of the owner(s) of said claim(s). Said contiguous group of claims, listed on this document, are situated in the

(optional) Mining District; YAVAPAI County, Arizona.

Line No.	AMC NUMBER	CLAIM/SITE NAME	COUNTY RECORDER DATA (If available)	TWP	RNG	SEC
1	424706	UNION		13N	1W	25
2	429998	UNION Z		13N	1W	25
3	424705	TICONDEROGA		13N	1W	25
4	419582	MASON		13N	1W	36
5						
6						

INTERESTED
AUG 30 2017

AFFIDAVIT OF PERFORMANCE OF ANNUAL WORK – page 2

RECEIVED
 STATE OFFICE
 2017 AUG 29 A 9:35
 PHOENIX, ARIZONA
 BLM
 Date
 Stamp

7					
8					
9					
10					

6. That between the dates starting at 12 o'clock noon on September 1, 20 16 and ending at 12 o'clock noon on September 1, 20 17 at least \$ 100⁰⁰ dollars worth of work and improvements were done and performed upon said claim(s) or upon one or more of a contiguous group of claims for the benefit of all, wholly or partly outside of a contiguous group of claims for the benefit of all, not including the location work.

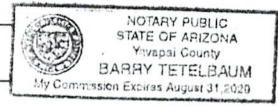
7. That the following persons were employed to perform the work and improvements described herein: NONE
OWNERS PERFORMED ALL WORK

8. That the work and improvements performed were: CLEARING AND REPAIRING ACCESS ROAD, CLEARING OVEEGROWN BRUSH, SHORING LOOSE ROCK

9. Dated: 8-28-17 Signature: Warren K Smith

SUBSCRIBED AND SWORN TO before me, a Notary Public, this 28th day of AUGUST 20 17

By: WARREN K SMITH
 Notary Public [Signature]



My Commission Expires 31 AUG 2020

Bureau of Land Management
 Arizona State Office
www.blm.gov/az

No. of Claims: 4 x \$10 = 40⁰⁰
 Check No.: ARD Init. PET
 Receipt No.: 2964274
 For BLM Use Only

**United States Department of the Interior
Bureau of Land Management**

DIV OF LANDS, MINRLS & ENERGY
ONE N CENTRAL AVE
PHOENIX, AZ 85004 -4427
Phone: 602-417-9200

Receipt

No: 3964274

Transaction #: 4074146	
Date of Transaction: 08/29/2017	
CUSTOMER:	
WARREN K SMITH 10149 E DURHAM RD DEWEY, AZ 86327-5229 US	

LINE #	QTY	DESCRIPTION	REMARKS	UNIT PRICE	TOTAL
1	1.00	LOCATABLE MINERALS / MINING CLAIMS-NOT NEW-UNADJUD, ONE AUTH NO. ONLY / MINING CLAIM MONEY RECEIVED CASES: AMC424706/\$40.00	AFFADAVIT/4 AND WAIVER	- n/a -	40.00
TOTAL:					\$40.00

PAYMENT INFORMATION			
NOTE: Items will appear on credit card statement as "Bureau of Land Mgmt CO".			
1	AMOUNT:	40.00	POSTMARKED: N/A
	TYPE:	CREDIT CARD	RECEIVED: 08/29/2017
	NAME:	SMITH, WARREN K 10149 E DURHAM RD DEWEY AZ 86327-5229 US	
	CARD NO:	XXXXXXXXXXXX9478	AUTH CODE: 043812
	NAME ON CARD:	WARREN K SMITH	
	EXPIRES:	07/2018	
	SIGNATURE:		

REMARKS

This receipt was generated by the automated BLM Collections and Billing System and is a paper representation of a portion of the official electronic record contained therein.

419581

420265

424705

429998

When Recorded Return Document to:

WARREN SMITH
10149 E. DURHAM RD
DEWEY, AZ, 86327

Check here is this is a change of address.

Telephone: 949-300-2061

E-mail address: W.SMITH.FORELIFE@AOL.COM

AFFIDAVIT OF PERFORMANCE OF ANNUAL WORK

1. State of Arizona, County of YAVAPAI ss:

2. I (Name) WARREN SMITH

3. Reside at (Address) 10149 E. DURHAM RD

City DEWEY County YAVAPAI

State AZ zip 86327 being duly sworn, depose and say that I am a citizen of the United States, more than eighteen years of age, and that all of the facts set forth in this affidavit, subject to the provisions and penalties of 18 U.S.C. 1001 pertaining to the filing of false, fictitious, or fraudulent statements with the United States, are true and correct according to the best of my knowledge, information and belief.

4. Owner's name and address (If not shown in Items 1-3 above). _____

5. That I am personally acquainted with the mining claim(s). The work and improvements were made by and at the expense of the owner(s) of said claim(s). Said contiguous group of claims, listed on this document, are situated in the

(optional) Mining District: YAVAPAI County, Arizona.

Line No.	AMC NUMBER	CLAIM/SITE NAME	COUNTY RECORDER DATA (If available)	TWP	RNG	SEC
1	424706	UNION		13N	1W	25
2	429998	UNION 2		13N	1W	25
3	424705	TICONDEROGA		13N	1W	25
4	419582	MASON		13N	1W	36
5						
6						

RECEIVED
 BLM AZ STATE OFFICE
 PHOENIX, ARIZONA
 2016 AUG 30 A 11: 04
 BLM
 Date
 Stamp

AFFIDAVIT OF PERFORMANCE OF ANNUAL WORK – page 2

RECEIVED
BLM AZ STATE OFFICE
2016 AUG 30 A 11:04
PHOENIX, ARIZONA
BLM
Date
Stamp

7					
8					
9					
10					

6. That between the dates starting at 12 o'clock noon on September 1, 20 15 and ending at 12 o'clock noon on September 1, 20 16 at least \$ 100 dollars worth of work and improvements were done and performed upon said claim(s) or upon one or more of a contiguous group of claims for the benefit of all, wholly or partly outside of a contiguous group of claims for the benefit of all, not including the location work.

7. That the following persons were employed to perform the work and improvements described herein: NONE

8. That the work and improvements performed were: MAINTAINING ACCESS TO CLAIM AND TUNNEL AND CLEARING BRUSH AND FALLING ROCK, CLEARING ROAD AND TRAIL ACCESS.

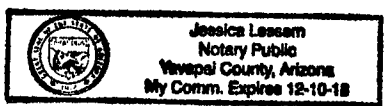
9. Dated: 8/23/16 Signature: Warren Smith

SUBSCRIBED AND SWORN TO before me, a Notary Public, this 29 day of August 2016

By: Warren Smith

Notary Public Jessica Lessam

My Commission Expires 12/10/2018



Bureau of Land Management
Arizona State Office
www.blm.gov/az

No. of Claims: 4 x \$10 = 40.00
Check No.: 1147 Init. SS
Receipt No.: 3646547
For BLM Use Only

When Recorded Return Document to:

KEVIN LEONARD

Check here if this is a change of address.

Telephone: _____

E-mail address: _____

AFFIDAVIT OF PERFORMANCE OF ANNUAL WORK

1. State of Arizona, County of Yavapai ss:

2. I (Name) Kevin Leonard

3. Reside at (Address) 2021 S Sierra

Dr. Dewey AZ

City Dewey County Yavapai

State AZ Zip 86227

being duly sworn, depose and say that I am a citizen of the United States, more than eighteen years of age, and that all of the facts set forth in this affidavit, subject to the provisions and penalties of 18 U.S.C. 1001 pertaining to the filing of false, fictitious, or fraudulent statements with the United States, are true and correct according to the best of my knowledge, information and belief.

4. Owner's name and address (if not shown in Items 1-3 above). _____

5. That I am personally acquainted with the mining claim(s). The work and improvements were made by and at the expense of the owner(s) of said claim(s). Said contiguous group of claims, listed on this document, are situated in the

(optional) Mining District; _____ County, Arizona.

Line No.	AMC NUMBER	CLAIM/SITE NAME	COUNTY RECORDER DATA (if available)	TWP	RNG	SEC
1	420265	Proverbs 3:6		13 N	1 W	36
2						
3						
4						
5						
6						

RECEIVED
BLM AZ STATE OFFICE
2016 AUG 30 A 11:04
PHOENIX, ARIZONA
BLM
Date
Stamp

AFFIDAVIT OF PERFORMANCE OF ANNUAL WORK – page 2

RECEIVED
 BLM AZ STATE OFFICE
 PHOENIX, ARIZONA
 2016 AUG 30 A 11:04
 BLM
 Date
 Stamp

7					
8					
9					
10					

6. That between the dates starting at 12 o'clock noon on September 1, 20 15 and ending at 12 o'clock noon on September 1, 20 16 at least \$ 100⁰⁰ dollars worth of work and improvements were done and performed upon said claim(s) or upon one or more of a contiguous group of claims for the benefit of all, wholly or partly outside of a contiguous group of claims for the benefit of all, not including the location work.

7. That the following persons were employed to perform the work and improvements described herein: 0

8. That the work and improvements performed were: Brush Clearing
& Clean up

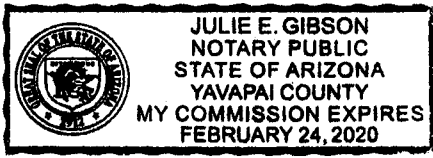
9. Dated: 8/23/16 Signature: [Handwritten Signature]

SUBSCRIBED AND SWORN TO before me, a Notary Public, this 23rd day of August 20 16

By: Julie Gibson

Notary Public Yavapai, AZ

My Commission Expires 02/24/20



No. of Claims: 1 x \$10 = 10.00
 Check No.: 1147 Init. [Handwritten]
 Receipt No.: 3646547
 For BLM Use Only

Bureau of Land Management
 Arizona State Office
www.blm.gov/az

United States Department of the Interior
Bureau of Land Management
 DIV OF LANDS, MINRLS & ENERGY
 ONE N CENTRAL AVE
 PHOENIX, AZ 85004 -4427
 Phone: 602-417-9200

Receipt

No: 3646547

Transaction #: 3750531	
Date of Transaction: 08/30/2016	
CUSTOMER:	
WARREN K SMITH 10149 E DURHAM RD DEWEY, AZ 86327-5229 US	

LINE #	QTY	DESCRIPTION	REMARKS	UNIT PRICE	TOTAL
1	1.00	LOCATABLE MINERALS / MINING CLAIMS- NOT NEW-UNADJUD, ONE AUTH NO. ONLY / MINING CLAIM MONEY RECEIVED CASES: AMC424706/\$50.00	2016 POL & 2017 WAIV (5)	- n/a -	50.00
TOTAL:					\$50.00

PAYMENT INFORMATION			
1	AMOUNT:	50.00	POSTMARKED: N/A
	TYPE:	CHECK	RECEIVED: 08/30/2016
	CHECK NO:	1147	
	NAME:	SMITH, WARREN K 10149 E DURHAM RD DEWEY AZ 86327-5229 US	

REMARKS

This receipt was generated by the automated BLM Collections and Billing System and is a paper representation of a portion of the official electronic record contained therein.



UNITED STATES
DEPARTMENT OF THE INTERIOR
BUREAU OF LAND MANAGEMENT

1495

419581 424705
420265 429998

FORM APPROVED
OMB NO. 1004-0114
Expires: October 31, 2016

MAINTENANCE FEE WAIVER CERTIFICATION

SEE INSTRUCTIONS ON PAGE 2

- This small miner waiver is filed for the assessment year beginning on September 1, 2016 and ending on September 1, 2017.
- The undersigned and all related parties owned ten or fewer mining claims, mill, or tunnel sites located and maintained on Federal lands in the United States of America on September 1, 2016.
- The undersigned have performed the assessment work required by law for each mining claim listed prior to filing this waiver and understand that by filing this form, the undersigned must file an affidavit of assessment work with the Bureau of Land Management (BLM) by the December 30th following the filing of this waiver.
- The undersigned understand that if the assessment work obligation has not yet come due under 30 U.S.C. 28 (for those claims in their first assessment year only), a notice of intent to hold reciting this condition must be recorded by the December 30th following the filing of this waiver.
- The undersigned understand that mill and tunnel sites may also be listed on this waiver and be waived from payment of the maintenance fee, and that a notice of intent to hold for these sites is required to be filed with the BLM by the December 30th following the filing of this waiver.
- The undersigned understand and acknowledge that pursuant to 43 U.S.C. 1212 and 18 U.S.C. 1001, the filing or recording of a false, fictitious, or fraudulent document with the BLM may result in a fine of up to \$250,000, a prison term not to exceed five years, or both.
- The mining claims, mill or tunnel sites for which this waiver from payment of the maintenance fees is requested are:

CLAIM OR SITE NAME	BLM RECORDATION SERIAL NUMBER
1. UNION	424706 ✓
2. UNION 2	419998
3. TICONDEROGA	424705
4. MASON	419582
5. PROVERBS 3:10	420265
6.	
7.	
8.	
9.	
10.	

The owner(s) (claimants) of the above mining claims and sites are:

* SEE ATTACHED Pg.

_____ (Owner's Name - Please Print)	_____ (Owner's Signature)
_____ (Owner's Mailing Address)	_____ (City) (State) (Zip Code)

_____ (Owner's Name - Please Print)	_____ (Owner's Signature)
_____ (Owner's Mailing Address)	_____ (City) (State) (Zip Code)

_____ (Owner's Name - Please Print)	_____ (Owner's Signature)
_____ (Owner's Mailing Address)	_____ (City) (State) (Zip Code)

_____ (Owner's Name - Please Print)	_____ (Owner's Signature)
_____ (Owner's Mailing Address)	_____ (City) (State) (Zip Code)

2016 AUG 30 A 11:03

RECEIVED BLM AZ STATE OFFICE

ENTERED
493
SEP 09 2016
BY: [Signature]

[Handwritten initials]

WARREN SMITH
(Owner's Name - Please Print)
10149 E. DURHAM RD
(Street or P.O. Box)

Warren Smith
(Owner's Signature)
Dewey AZ AZ 86327
(City) (State) (Zip Code)

Phil CONDREY
(Owner's Name - Please Print)
P.O. Box 684
(Street or P.O. Box)

Phillip Z Condrey
(Owner's Signature)
Humbolt AZ 86329
(City) (State) (Zip Code)

KEVIN LEONARD
(Owner's Name - Please Print)
P.O. Box 943
(Street or P.O. Box)

K Leonard
(Owner's Signature)
Humbolt AZ 86329
(City) (State) (Zip Code)

(Owner's Name - Please Print)

(Street or P.O. Box)

(Owner's Signature)

(City) (State) (Zip Code)

Title 18 U.S.C. Section 1001 and Title 43 U.S.C. Section 1212 makes it a crime for any person knowingly and willfully to make to any department or agency of the United States any false, fictitious or fraudulent statements or representations as to any matter within its jurisdiction.

INSTRUCTIONS

1. This certification is made under the provisions of §1744 of Title 43 and § 28-28k of Title 30 of the United States Code; and the regulations thereunder (43 CFR Part 3830).
2. The claimant(s) must fill in the dates in paragraph 1 for the beginning and ending of the assessment year for which this waiver is sought.
3. The claimant(s) must fill in the date in paragraph 2 for the beginning of the assessment year for which this waiver is sought.
4. All claim and site names and Bureau of Land Management (BLM) serial numbers must be listed for the mining claims, mill sites, and tunnel sites for which the waiver is sought.
5. All owners of the mining claims, mill sites, and tunnel sites and their addresses must be given.
6. This waiver form must be signed by all the claimants or their designated agent, in original form. If an agent is designated, a notarized designation of agent, signed by all of the claimants with proper address given, must be submitted with this waiver.
7. This form must be filed no later than September 1st for the upcoming assessment year in the BLM State Office where the mining claims or sites are recorded, or the waiver cannot be granted by the BLM. (Example: To obtain a waiver for the assessment year 2012, which begins on September 1, 2011, you must qualify for and file for a waiver no later than September 1, 2011, in the proper BLM State Office.)
8. For all mining claims which require assessment work, you must record an affidavit of labor on or before the December 30th immediately following the filing of this waiver. For all other mining claims or sites waived, you must record a notice of intent to hold on or before the December 30th immediately following the filing of this waiver.
9. Mill and tunnel sites may also be listed upon this waiver and be waived from payment of the maintenance fee. A notice of intent to hold for these sites is required to be filed by the December 30th following the filing of this waiver.

RECEIVED
BLM AZ STATE OFFICE
AUG 30 11:03
FOR OFFICIAL USE ONLY
PHOENIX, ARIZONA

UNITED STATES
DEPARTMENT OF THE INTERIOR
BUREAU OF LAND MANAGEMENT

486

ES

419581
424705
429998

FORM APPROVED
OMB NO. 1004-0114
Expires: October 31, 2016

MAINTENANCE FEE WAIVER CERTIFICATION

SEE INSTRUCTIONS ON PAGE 2

1. This small miner waiver is filed for the assessment year beginning on September 1, 2015 and ending on September 1, 2016
2. The undersigned and all related parties owned ten or fewer mining claims, mill, or tunnel sites located and maintained on Federal lands in the United States of America on September 1, 2015.
3. The undersigned have performed the assessment work required by law for each mining claim listed prior to filing this waiver and understand that by filing this form, the undersigned must file an affidavit of assessment work with the Bureau of Land Management (BLM) by the December 30th following the filing of this waiver.
4. The undersigned understand that if the assessment work obligation has not yet come due under 30 U.S.C. 28 (for those claims in their first assessment year only), a notice of intent to hold reciting this condition must be recorded by the December 30th following the filing of this waiver.
5. The undersigned understand that mill and tunnel sites may also be listed on this waiver and be waived from payment of the maintenance fee, and that a notice of intent to hold for these sites is required to be filed with the BLM by the December 30th following the filing of this waiver.
6. The undersigned understand and acknowledge that pursuant to 43 U.S.C. 1212 and 18 U.S.C. 1001, the filing or recording of a false, fictitious, or fraudulent document with the BLM may result in a fine of up to \$250,000, a prison term not to exceed five years, or both.
7. The mining claims, mill or tunnel sites for which this waiver from payment of the maintenance fees is requested are:

CLAIM OR SITE NAME	BLM RECORDATION SERIAL NUMBER
1. UNION	AMC 424706 ✓
2. TICONDEROGA	AMC 424705
3. MASON	AMC 419582
4. UNION 2	AMC 429998
5.	
6.	
7.	
8.	
9.	
10.	

RECEIVED
 BLM AZ STATE OFFICE
 2015 AUG 28 A 10:22
 PHOENIX, ARIZONA

The owner(s) (claimants) of the above mining claims and sites are:

_____ (Owner's Name - Please Print)	_____ (Owner's Signature)
_____ (Owner's Mailing Address)	_____ (City) (State) (Zip Code)

Phillip L. CONDREY (Owner's Name - Please Print)	Phillip L Condrey (Owner's Signature)
P.O. Box 684 (Owner's Mailing Address)	Humboldt AZ 86327 (City) (State) (Zip Code)

WARREN SMITH (Owner's Name - Please Print)	Warren Smith (Owner's Signature)
10149 E. DURHAM RD DEWEY (Owner's Mailing Address)	Dewey AZ 86327 (City) (State) (Zip Code)

Kevin Leonard (Owner's Name - Please Print)	Kevin Leonard (Owner's Signature)
P.O. Box 943 (Owner's Mailing Address)	Humboldt AZ 86329 (City) (State) (Zip Code)

ENTERED
SEP 10 2015
BY: RA

(Continued on page 2)

NW
9/10/2015
A

(Owner's Name - Please Print)	(Owner's Signature)		
(Owner's Mailing Address)	(City)	(State)	(Zip Code)
(Owner's Name - Please Print)	(Owner's Signature)		
(Owner's Mailing Address)	(City)	(State)	(Zip Code)
(Owner's Name - Please Print)	(Owner's Signature)		
(Owner's Mailing Address)	(City)	(State)	(Zip Code)
(Owner's Name - Please Print)	(Owner's Signature)		
(Owner's Mailing Address)	(City)	(State)	(Zip Code)

18 U.S.C. 1001 and 43 U.S.C. 1212 make it a crime for any person knowingly and willfully to make to any department or agency of the United States any false, fictitious or fraudulent statements or representations as to any matter within its jurisdiction.

INSTRUCTIONS

1. This certification is made under the provisions of 43 U.S.C. § 1744 and 30 U.S.C. §28-28k and the regulations thereunder (43 CFR Part 3830).
2. The claimant(s) must fill in the dates in paragraph 1 for the beginning and ending of the assessment year for which this waiver is sought.
3. The claimant(s) must fill in the date in paragraph 2 for the beginning of the assessment year for which this waiver is sought.
4. All claim and site names and BLM serial numbers must be listed for the mining claims, mill sites, and tunnel sites for which the waiver is sought.
5. All owners of the mining claims, mill sites, and tunnel sites and their addresses must be given.
6. This waiver form must be signed by all the claimants or their designated agent, in original form. If an agent is designated, a notarized designation of agent, signed by all of the claimants with proper address given, must be submitted with this waiver.
7. This form must be filed no later than September 1st for the upcoming assessment year in the BLM State Office where the mining claims or sites are recorded, or the waiver cannot be granted by the BLM. (Example: To obtain a waiver for the assessment year 2012, which begins on September 1, 2011, you must qualify for and file for a waiver no later than September 1, 2011, in the proper BLM State Office.)
8. For all mining claims which require assessment work, you must record an affidavit of labor on or before the December 30th immediately following the filing of this waiver. For all other mining claims or sites waived, you must record a notice of intent to hold on or before the December 30th immediately following the filing of this waiver.
9. Mill and tunnel sites may also be listed on this waiver and be waived from payment of the maintenance fee. A notice of intent to hold for these sites is required to be filed by the December 30th following the filing of this waiver.

RECEIVED

BLM AZ STATE OFFICE

2015 AUG 28 A 10:22

PHOENIX, ARIZONA

FOR OFFICIAL USE ONLY

When Recorded Return Document to:

WARREN SMITH
10149 E. DURHAM RD.
DEWEY, AZ. 86327

419581
424705
429998

Check here is this is a change of address.

Telephone: 949-300-2061

E-mail address: W/SMITHFORELIFE@AOL.COM

AFFIDAVIT OF PERFORMANCE OF ANNUAL WORK

1. State of Arizona, County of YAVAPAI ss:

2. I (Name) WARREN SMITH

3. Reside at (Address) 10149 E. DURHAM RD.

City DEWEY County YAVAPAI

State AZ zip 86327 being duly sworn, depose and say that I am a citizen of the United States, more than eighteen years of age, and that all of the facts set forth in this affidavit, subject to the provisions and penalties of 18 U.S.C. 1001 pertaining to the filing of false, fictitious, or fraudulent statements with the United States, are true and correct according to the best of my knowledge, information and belief.

4. Owner's name and address (If not shown in Items 1-3 above).

5. That I am personally acquainted with the mining claim(s). The work and improvements were made by and at the expense of the owner(s) of said claim(s). Said contiguous group of claims, listed on this document, are situated in the

(optional) Mining District; _____ County, Arizona.

Line No.	AMC NUMBER	CLAIM/SITE NAME	COUNTY RECORDER DATA (If available)	TWP	RNG	SEC
1	424706	UNION		13 N	1 W	25
2	424705	TICONDEROGA		13 N	1 W	25
3	419582	MASON		13 N	1 W	36
4	429998	UNION 2		13 N	1 W	25
5						
6						

RECEIVED
LM AZ STATE OFFICE
2015 AUG 28 A 10:23
PHOENIX, ARIZONA

BLM
Date
Stamp

ENTERED
AUG 31 2015
BY: JK

RECEIVED
BLM AZ STATE OFFICE

2015 AUG 28 A 10:23
PHOENIX, ARIZONA

BLM
Date
Stamp

7						
8						
9						
10						


6. That between the dates starting at 12 o'clock noon on September 1, 20 14 and ending at 12 o'clock noon on September 1, 20 15 at least \$ 100.00 dollars worth of work and improvements were done and performed upon said claim(s) or upon one or more of a contiguous group of claims for the benefit of all, wholly or partly outside of a contiguous group of claims for the benefit of all, not including the location work.

7. That the following persons were employed to perform the work and improvements described herein: _____
N/A

8. That the work and improvements performed were: CLEARING OF BRUSH AND EROSION REPAIR OF ACCESS ROADS AND PATHS TO WORK SITE. EXCAVATION OF MATERIAL, REMOVAL OF WATER IN TUNNEL

9. Dated: 8/26/15 Signature: Warren Smith
SUBSCRIBED AND SWORN TO before me, a Notary Public, this 26th day of August, 20 15

By: Warren Smith
Notary Public Terry Lefevers
My Commission Expires 9/14/2018



Bureau of Land Management
Arizona State Office
www.az.blm.gov

No. of Claims: 4 x \$10 = 40.00
Check No.: 1131 Init. ESG
Receipt No.: 3379510
For BLM Use Only

United States Department of the Interior
Bureau of Land Management
 LANDS/RECREATION & PLANNING
 ONE N CENTRAL AVE
 PHOENIX, AZ 85004 -2203
 Phone: 602-417-9200

Receipt

No: 3379510

Transaction #: 3477770	
Date of Transaction: 08/28/2015	
CUSTOMER:	
WARREN K SMITH 10149 E DURHAM RD DEWEY, AZ 86327-5229 US	

LINE #	QTY	DESCRIPTION	REMARKS	UNIT PRICE	TOTAL
1	1.00	LOCATABLE MINERALS / MINING CLAIMS- NOT NEW-UNADJUD, ONE AUTH NO. ONLY / MINING CLAIM MONEY RECEIVED CASES: AMC424706/\$40.00	2016 WAIV & 2015 POL (4)	- n/a -	40.00
TOTAL:					\$40.00

PAYMENT INFORMATION			
1	AMOUNT:	40.00	POSTMARKED: N/A
	TYPE:	CHECK	RECEIVED: 08/28/2015
	CHECK NO:	1131	
	NAME:	SMITH, WARREN K 10149 E DURHAM RD DEWEY AZ 86327-5229 US	

REMARKS

This receipt was generated by the automated BLM Collections and Billing System and is a paper representation of a portion of the official electronic record contained therein.

ENTERED
 AUG 31 2015
 BY: ll

UNITED STATES
DEPARTMENT OF THE INTERIOR
BUREAU OF LAND MANAGEMENT

630

AMC 424705 424954
418689 419581
420265
FORM APPROVED
OMB NO. 1004-0114
Expires: October 31, 2016

MAINTENANCE FEE WAIVER CERTIFICATION


SEE INSTRUCTIONS ON PAGE 2


6/5


- This small miner waiver is filed for the assessment year beginning on September 1, 2014 and ending on September 1, 2015.
- The undersigned and all related parties owned ten or fewer mining claims, mill, or tunnel sites located and maintained on Federal lands in the United States of America on September 1, 2014.
- The undersigned have performed the assessment work required by law for each mining claim listed prior to filing this waiver and understand that by filing this form, the undersigned must file an affidavit of assessment work with the Bureau of Land Management (BLM) by the December 30th following the filing of this waiver.
- The undersigned understand that if the assessment work obligation has not yet come due under 30 U.S.C. 28 (for those claims in their first assessment year only), a notice of intent to hold reciting this condition must be recorded by the December 30th following the filing of this waiver.
- The undersigned understand that mill and tunnel sites may also be listed on this waiver and be waived from payment of the maintenance fee, and that a notice of intent to hold for these sites is required to be filed with the BLM by the December 30th following the filing of this waiver.
- The undersigned understand and acknowledge that pursuant to 43 U.S.C. 1212 and 18 U.S.C. 1001, the filing or recording of a false, fictitious, or fraudulent document with the BLM may result in a fine of up to \$250,000, a prison term not to exceed five years, or both.
- The mining claims, mill or tunnel sites for which this waiver from payment of the maintenance fees is requested are:

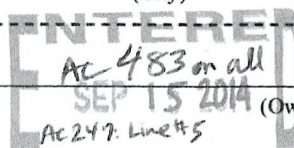
CLAIM OR SITE NAME	BLM RECORDATION SERIAL NUMBER
1. UNION ✓	AMC 424706
2. TICONDEROGA ✓	AMC 424705
3. FLINTLOCK ✓	AMC 418689
4. PROVERBS 3:6 ✓	AMC 420265
5. SILVER QUEEN - Missing Jan Leonard signature	AMC 424954 AC 247
6. MASON	AMC 419582
7. Note = 11/19/14 Corrected WMA Rec'd.	
8. J. Leonard Signed the WMA. pb	
9.	
10.	

The owner(s) (claimants) of the above mining claims and sites are:

<u>KEVIN LEONARD</u> ✓ (Owner's Name - Please Print)	 (Owner's Signature)
<u>9655 E. SHIRLEY LN.</u> (Owner's Mailing Address)	<u>DEWEY</u> <u>AZ</u> <u>86327</u> (City) (State) (Zip Code)

<u>WARREN SMITH</u> ✓ (Owner's Name - Please Print)	 (Owner's Signature)
<u>10149 E. DURHAM RD.</u> (Owner's Mailing Address)	<u>DEWEY</u> <u>AZ</u> <u>86327</u> (City) (State) (Zip Code)

<u>PHILLIP L. CONDREY</u> ✓ (Owner's Name - Please Print)	 (Owner's Signature)
<u>P.O. Box 684</u> 85:4 28 AUG 28 2014 (Owner's Mailing Address)	<u>HUMBOLT</u> <u>AZ</u> <u>86329</u> (City) (State) (Zip Code)

<u>RECEIVED STATE OFFICE</u> (Owner's Name - Please Print)	
<u>NW CHECKED SEP 24 2014</u> pb (Owner's Mailing Address)	11/17/14 @ 8:51A Rec'd Phone call from Jan Leonard - She will Relinquish her interest or file a ACD on SILVER QUEEN. pb BY: <u>pb</u> (City) (State) (Zip Code)

When Recorded Return Document to:

WARREN SMITH
10149 E. DURHAM RD.
DEWEY, AZ. 86327

424705
418689
420265
424954
419581

Check here is this is a change of address.

Telephone: 949-300-2061

E-mail address: ~~to~~

AFFIDAVIT OF PERFORMANCE OF ANNUAL WORK

1. State of Arizona, County of YAVAPAI ss:

2. I (Name) WARREN SMITH

3. Reside at (Address) 10149 E. DURHAM RD

City DEWEY County YAVAPAI

State AZ Zip 86327 being duly sworn, depose and say that I am a citizen of the United States, more than eighteen years of age, and that all of the facts set forth in this affidavit, subject to the provisions and penalties of 18 U.S.C. 1001 pertaining to the filing of false, fictitious, or fraudulent statements with the United States, are true and correct according to the best of my knowledge, information and belief.

4. Owner's name and address (if not shown in Items 1-3 above).

5. That I am personally acquainted with the mining claim(s). The work and improvements were made by and at the expense of the owner(s) of said claim(s). Said contiguous group of claims, listed on this document, are situated in the

(optional) Mining District; YAVAPAI County, Arizona.

Line No.	AMC NUMBER	CLAIM/SITE NAME	COUNTY RECORDER DATA (If available)	TWP	RNG	SEC
1	424706	INDIAN		13N	1W	25
2	424705	TICONDEROGA		13N	1W	25
3	418689	FLINTLOCK		13N	1W	36
4	420265	PROVERBS 3:6		13N	1W	36/25
5	424954	SILVER QUEEN		13N	1E	20
6	419582	MASON		13N	1W	36

RECEIVED
IMAZ STATE OFFICE
2014 AUG 28 A 9:57
PHOENIX, ARIZONA
BLM
Date
Stamp

SEP 02 2014
BY: RAM

RECEIVED
 PHOENIX, ARIZONA
 2014 AUG 28 A 9:57
 BLM
 Date
 Stamp

7					
8					
9					
10					

6. That between the dates starting at 12 o'clock noon on September 1, 20 13 and ending at 12 o'clock noon on September 1, 20 14 at least \$ 100.00 dollars worth of work and improvements were done and performed upon said claim(s) or upon one or more of a contiguous group of claims for the benefit of all, wholly or partly outside of a contiguous group of claims for the benefit of all, not including the location work.

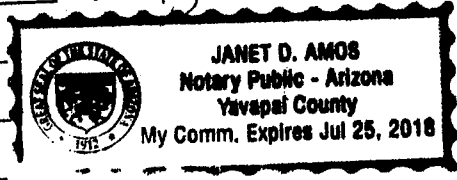
7. That the following persons were employed to perform the work and improvements described herein: _____

8. That the work and improvements performed were: MAINTAINENCE OF SERVICE ROADS
CLEARING OF MINE DEBRIS AND SHORING LOOSE ROCK,
CLEARING BRUSH OF SERVICE ROADS ON ALL SAID CLAIMS

9. Dated: 8/27/14 Signature: Warren K. Smith

SUBSCRIBED AND SWORN TO before me, a Notary Public, this 27th day of August 20 14

By: Warren K. Smith
 Notary Public Janet D. Amos
 My Commission Expires 07/25/2018



Bureau of Land Management
 Arizona State Office
www.az.blm.gov

No. of Claims: 6 x \$10 = 60
 Check No.: 1113 Init. SC
 Receipt No.: 3115328
 For BLM Use Only

United States Department of the Interior
Bureau of Land Management
 LANDS/RECREATION & PLANNING
 ONE N CENTRAL AVE
 PHOENIX, AZ 85004 -2203
 Phone: 602-417-9200

INTEF-
 SEP 02 2014
 BY: *Ritter*

Receipt

No: 3115328

Transaction #: 3207068	
Date of Transaction: 08/28/2014	
CUSTOMER:	
WARREN SMITH 10149 E DURHAM RD DEWEY, AZ 86327-5229 US	

LINE #	QTY	DESCRIPTION	REMARKS	UNIT PRICE	TOTAL
1	1.00	LOCATABLE MINERALS / MINING CLAIMS- NOT NEW-UNADJUD, ONE AUTH NO. ONLY / MINING CLAIM MONEY RECEIVED CASES: AMC424706/\$60.00	WAIVER 2015 POL 2014 (6)	- n/a -	60.00
TOTAL:					\$60.00

PAYMENT INFORMATION					
1	AMOUNT:	60.00	POSTMARKED:	N/A	
	TYPE:	CHECK	RECEIVED:	08/28/2014	
	CHECK NO:	1113			
	NAME:	SMITH, WARREN 10149 E DURHAM RD DEWEY AZ 86327-5229 US			

REMARKS

This receipt was generated by the automated BLM Collections and Billing System and is a paper representation of a portion of the official electronic record contained therein.

**DEPARTMENT OF THE INTERIOR
BUREAU OF LAND MANAGEMENT
MINING CLAIMS**

(LIVE) Serial Register Page

Run Date/Time: 09/15/2014 01:21 PM

Page 1 of 1

01 05-10-1872;017STAT0091;30USC26,28,34

Total Acres
20.660

Serial Number
AMC424954
Lead File Number
AMC424954

Case Type 384101: LODE CLAIM

Claim Name: SILVER QUEEN

Commodity :

Case Disposition: ACTIVE

Required Maintenance Fee: \$155.00

MISSING Signature on the 2015 Waiver, AS

Name & Address			Int Rel
CONDREY PHILLIP	PO BOX 684	HUMBOLDT, AZ 86329-0684	CLAIMANT
LEONARD KEVIN	9655 E SHIRLEY LN	DEWEY, AZ 86327-6950	CLAIMANT
LEONARD JAN	9655 E SHIRLEY LN	DEWEY, AZ 86327-6950	CLAIMANT

Mer Twp	Rng	Sec	Quadrant	District/Field Office	County
14	0130N	0010E	020	NW HASSAYAMPA FO	YAVAPAI

Act Date	Code	Action	Action Remarks	Receipt Number
09/08/2013	403	LOCATION DATE		
09/13/2013	395	RECORDATION NOTICE RECD	1	2882340
09/17/2013	484	LOCATION YEAR / MAINTENANCE	2014;\$140	2882340
08/28/2014	480	EVID OF ASSMT FILED	2014	3115328
01/09/2014	669	LAND STATUS CHECKED		
09/17/2013	501	ACCT ADV IN LEAD FILE	AMC424954;	
09/09/2013	404	COUNTY RECORDATION	2013-0051615;	

Line Nr Remarks

U.S. DEPARTMENT OF THE INTERIOR
BUREAU OF LAND MANAGEMENT



Mining Claims

Last modified: 09/02/2014 11:19:53

Status: **ACTIVE** Last Assmt Yr: **2014**

Serial Number
AMC419582

View **Void** **Delete** **Copy**

Serial Register Page

Case Header Details

Case Type	Claim Name	Commodity	Lead File Nr	Case Acres	Curr Mnt Fee	Military Waiver	Leave Military	Military Expiration
384101	MASON		AMC419581	20.660	\$155.00			

Update Header Details

Owner Details

Search Criteria: Search Column: **Search**

Same Person on AMC 424705 & 424706

Proprietor Name(LFI)	Int Rel	Address	Address2	City	State	Zip
SMITH WARREN	58	857 N OLD CHISHOLM TRL		DEWEY	AZ	863276048

Update Customer Details # Customers: 1 **Update Multiple Cases**

Requested Ricks, to consolidate the two addresses. p13

Land Description Details

Meridian: Township: Range: Section: Search Column: **Search**

Meridian	Twp	Range	Sec	NE	NW	SW	SE	Geo St	County	Office	SMA
14	0130N	0010W	036	X			X	AZ	YAVAPAI	HASSAYAMPA FO	PRESCOTT NF

Update Location Details # Locations: **Update Multiple Cases**

Action Details

Search Criteria: Search Column: **Search**

	Date (mm/dd/yyyy)	Code	Action Taken	Action Remarks	Receipt Nr
1	12/03/2012	403	LOCATION DATE		
2	12/04/2012	395	RECORDATION NOTICE RECD	1	2701071
3	08/22/2013	483	SMALL MINER CERT FILED	2014	
4	08/28/2014	480	EVID OF ASSMT FILED	2014	3115328
5	12/11/2013	480	EVID OF ASSMT FILED	2013	2928484
6	02/25/2013	669	LAND STATUS CHECKED		
7	12/27/2012	635	AMENDED LOCATION FILED	LLD	2714829

Update Action Details # Actions: 10 **Update Multiple Cases**

Remarks

Search Criteria: Search Column: **Search**

Line #	Remarks
---	No Data Found

Update Remarks # Remarks: 0 **Update Multiple Cases**

Top of Screen

U.S. DEPARTMENT OF THE INTERIOR
BUREAU OF LAND MANAGEMENT



Mining Claims

Last modified: 09/15/2014 14:59:06

Status: **ACTIVE** Last Assmt Yr: **2015**

Serial Number
AMC424705

[View](#) [Void](#) [Delete](#) [Copy](#)

[Serial Register Page](#)

Case Header Details

Case Type	Claim Name	Commodity	Lead File Nr	Case Acres	Curr Mnt Fee	Military Waiver	Leave Military	Military Expiration
384101	TICONDEROGA		AMC424705	20.660	\$155.00			

[Update Header Details](#)

Owner Details

Search Criteria: Search Column: [Search](#)

Proprietor Name(LFI)	Int Rel	Address	Address2	City	State	Zip
LEONARD KEVIN	58	9655 E SHIRLEY LN		DEWEY	AZ	863276950
CONDREY PHILLIP	58	PO BOX 684		HUMBOLDT	AZ	863290684
SMITH WARREN	58	10149 E DURHAM RD ★		DEWEY	AZ	863275229

[Update Customer Details](#) # Customers: 3 [Update Multiple Cases](#)

Land Description Details

Meridian: Township: Range: Section: Search Column: [Search](#)

Meridian	Twp	Range	Sec	NE	NW	SW	SE	Geo St	County	Office	SMA
14	0130N	0010W	025			X	X	AZ	YAVAPAI	HASSAYAMPA FO	PRESCOTT NF

[Update Location Details](#) # Locations: [Update Multiple Cases](#)

Action Details

Search Criteria: Search Column: [Search](#)

	Date (mm/dd/yyyy)	Code	Action Taken	Action Remarks	Receipt Nr
1	08/14/2013	403	LOCATION DATE		
2	08/22/2013	395	RECORDATION NOTICE RECD	1	2861985
3	08/28/2014	483	SMALL MINER CERT FILED	2015	
4	08/28/2014	480	EVID OF ASSMT FILED	2014	3115328
5	12/31/2013	669	LAND STATUS CHECKED		
6	08/22/2013	501	ACCT ADV IN LEAD FILE	AMC424705-AMC424706;	
7	08/22/2013	483	SMALL MINER CERT FILED	2014	

[Update Action Details](#) # Actions: 9 [Update Multiple Cases](#)

Remarks

Search Criteria: Search Column: [Search](#)

Line #	Remarks
---	No Data Found

[Update Remarks](#) # Remarks: 0 [Update Multiple Cases](#)

Top of Screen

List of Proprietors	
SMITH WARREN[2340036], 857 N OLD CHISHOLM TRL, , DEWEY, AZ, 863276048, P, MATCHED	
SMITH WARREN[2352483], 10149 E DURHAM RD, , DEWEY, AZ, 863275229, P, MATCHED	

KEEP

ENTERED
SEP 15 2014
BY: *ps*

Requested Rick S. to Consolidate these Addresses, ps

Select Cancel

List of Proprietors
SMITH WARREN[2352483], 10149 E DURHAM RD, , DEWEY, AZ, 863275229, P, MATCHED

Address Consolidated
INTERESTED
BY *Rick S.*
SEP 15 2014
BY: *ps*

Select Cancel

**DEPARTMENT OF THE INTERIOR
BUREAU OF LAND MANAGEMENT
MINING CLAIMS**

(LIVE) Serial Register Page

Run Date/Time: 09/15/2014 01:48 PM

Page 1 of 6

01 05-10-1872;017STAT0091;30USC26,28,34

Case Type 384101: LODE CLAIM

Claim Name: FLINTLOCK

Commodity :

Case Disposition: ACTIVE

Required Maintenance Fee: \$155.00

Total Acres

20.660

Serial Number

AMC418689

Lead File Number

AMC418689

AC483

Name & Address

LEONARD KEVIN

9655 E SHIRLEY LN

DEWEY, AZ 86327-6950

Int Rel

CLAIMANT

Mer Twp Rng Sec

Quadrant

District/Field Office

County

14 0130N 0010W 036

NE,SE

HASSAYAMPA FO

YAVAPAI

Act Date	Code	Action	Action Remarks	Receipt Number
10/15/2012	403	LOCATION DATE		
11/09/2012	395	RECORDATION NOTICE RECD	1	2687609
08/28/2014	480	EVID OF ASSMT FILED	2014	3115328
08/02/2013	483	SMALL MINER CERT FILED	2014	
11/09/2012	484	LOCATION YEAR / MAINTENANCE	2013;\$140	2687609
12/16/2013	480	EVID OF ASSMT FILED	2013	2931857
08/05/2013	635	AMENDED LOCATION FILED	REDUCE DIMENSIONS	2847678
07/28/2013	104	ADDL INFO REQUIRED	REDUCE DIMENSIONS	
06/06/2013	669	LAND STATUS CHECKED		
11/09/2012	501	ACCT ADV IN LEAD FILE	AMC418689;	
10/15/2012	404	COUNTY RECORDATION	0;4912;269	

Line Nr Remarks

**NO WARRANTY IS MADE BY BLM
FOR USE OF THE DATA FOR
PURPOSES NOT INTENDED BY BLM**

**DEPARTMENT OF THE INTERIOR
BUREAU OF LAND MANAGEMENT
MINING CLAIMS**

(LIVE) Serial Register Page

Run Date/Time: 09/15/2014 01:48 PM

01 05-10-1872;017STAT0091;30USC26,28,34

Case Type 384101: LODE CLAIM

Claim Name: MASON

Commodity :

Case Disposition: ACTIVE

Required Maintenance Fee: \$155.00

Total Acres

20.660

Serial Number

AMC419582

Lead File Number

AMC419581

AC 483

*(Address Consolidated)
SEP 15 2014*

Name & Address

SMITH WARREN

Address updated to 10149 E
857 N OLD CHISHOLM TRL

DEWEY, AZ 86327-6048

CLAIMANT

Mer Twp	Rng	Sec	Quadrant	District/Field Office	County
14	0130N	0010W	036	HASSAYAMPA FO	YAVAPAI

Act Date	Code	Action	Action Remarks	Receipt Number
12/03/2012	403	LOCATION DATE		
12/04/2012	395	RECORDATION NOTICE RECD	1	2701071
08/28/2014	480	EVID OF ASSMT FILED	2014	3115328
08/22/2013	483	SMALL MINER CERT FILED	2014	
12/04/2012	484	LOCATION YEAR / MAINTENANCE	2013;\$140	2701071
12/11/2013	480	EVID OF ASSMT FILED	2013	2928484
02/25/2013	669	LAND STATUS CHECKED		
12/27/2012	635	AMENDED LOCATION FILED	LLD	2714829
12/04/2012	501	ACCT ADV IN LEAD FILE	AMC419581-AMC419582;	
12/03/2012	404	COUNTY RECORDATION	0;4922;413	

Line Nr Remarks

**DEPARTMENT OF THE INTERIOR
BUREAU OF LAND MANAGEMENT
MINING CLAIMS**

(LIVE) Serial Register Page

Run Date/Time: 09/15/2014 01:48 PM

Page 3 of 6

01 05-10-1872;017STAT0091;30USC26,28,34

Case Type 384101: LODE CLAIM

Claim Name: PROVERBS 3:6

Commodity :

Case Disposition: ACTIVE

Required Maintenance Fee: \$155.00

**Total Acres
20.660**

**Serial Number
AMC420265
Lead File Number
AMC420265**

Ac 483

Name & Address	Int Rel
LEONARD KEVIN 9655 E SHIRLEY LN DEWEY, AZ 86327-6950	CLAIMANT

Mer Twp	Rng	Sec	Quadrant	District/Field Office	County
14	0130N	0010W	025 SW	HASSAYAMPA FO	YAVAPAI
14	0130N	0010W	036 NW	HASSAYAMPA FO	YAVAPAI

Act Date	Code	Action	Action Remarks	Receipt Number
12/11/2012	403	LOCATION DATE		
12/12/2012	395	RECORDATION NOTICE RECD	2	2706966
08/28/2014	480	EVID OF ASSMT FILED	2014	3115328
08/02/2013	483	SMALL MINER CERT FILED	2014	
12/12/2012	484	LOCATION YEAR / MAINTENANCE	2013;\$140	2706966
12/16/2013	480	EVID OF ASSMT FILED	2013	2931857
06/11/2013	669	LAND STATUS CHECKED		
12/12/2012	501	ACCT ADV IN LEAD FILE	AMC420265;	
12/11/2012	404	COUNTY RECORDATION	0;4924;606	

Line Nr Remarks

**NO WARRANTY IS MADE BY BLM
FOR USE OF THE DATA FOR
PURPOSES NOT INTENDED BY BLM**

**DEPARTMENT OF THE INTERIOR
BUREAU OF LAND MANAGEMENT**

MINING CLAIMS

(LIVE) Serial Register Page

Run Date/Time: 09/15/2014 01:49 PM

01 05-10-1872;017STAT0091;30USC26,28,34

Case Type 384101: LODE CLAIM

Claim Name: TICONDEROGA

Commodity :

Case Disposition: ACTIVE

Required Maintenance Fee: \$155.00

**Total Acres
20.660**

**Serial Number
AMC424705
Lead File Number
AMC424705**

AC 483

Same person on Amc 419582 (consolidate Address)

Name & Address			Int Rel
LEONARD KEVIN	9655 E SHIRLEY LN	DEWEY, AZ 86327-6950	CLAIMANT
SMITH WARREN	10149 E DURHAM RD	DEWEY, AZ 86327-5229	CLAIMANT
CONDREY PHILLIP	PO BOX 684	HUMBOLDT, AZ 86329-0684	CLAIMANT

Mer Twp	Rng	Sec	Quadrant	District/Field Office	County
14	0130N	0010W	025 SW, SE	HASSAYAMPA FO	YAVAPAI

Act Date	Code	Action	Action Remarks	Receipt Number
08/14/2013	403	LOCATION DATE		
08/22/2013	395	RECORDATION NOTICE RECD	1	2861985
08/28/2014	480	EVID OF ASSMT FILED	2014	3115328
08/22/2013	483	SMALL MINER CERT FILED	2014	
08/22/2013	484	LOCATION YEAR / MAINTENANCE	2013;\$140	2861985
08/22/2013	481	NOTICE OF INTENT TO HOLD	2013	2862096
12/31/2013	669	LAND STATUS CHECKED		
08/22/2013	501	ACCT ADV IN LEAD FILE	AMC424705-AMC424706;	

Line Nr Remarks

**DEPARTMENT OF THE INTERIOR
BUREAU OF LAND MANAGEMENT
MINING CLAIMS**

(LIVE) Serial Register Page

Run Date/Time: 09/15/2014 01:49 PM

Page 5 of 6

01 05-10-1872;017STAT0091;30USC26,28,34

Case Type 384101: LODE CLAIM

Claim Name: UNION

Commodity :

Case Disposition: ACTIVE

Required Maintenance Fee: \$155.00

Ac 483

Total Acres
20.660

Serial Number
AMC424706
Lead File Number
AMC424705

Name & Address			Int Rel
LEONARD KEVIN	9655 E SHIRLEY LN ✓	DEWEY, AZ 86327-6950	CLAIMANT
SMITH WARREN	10149 E DURHAM RD ✓	DEWEY, AZ 86327-5229	CLAIMANT
CONDREY PHILLIP	PO BOX 684 ✓	HUMBOLDT, AZ 86329-0684	CLAIMANT

Mer Twp	Rng	Sec	Quadrant	District/Field Office	County
14	0130N	0010W	025 NE,SE	HASSAYAMPA FO	YAVAPAI

Act Date	Code	Action	Action Remarks	Receipt Number
08/14/2013	403	LOCATION DATE		
08/22/2013	395	RECORDATION NOTICE RECD	1	2861985
08/28/2014	480	EVID OF ASSMT FILED	2014	3115328
08/22/2013	483	SMALL MINER CERT FILED	2014	
08/22/2013	484	LOCATION YEAR / MAINTENANCE	2013;\$140	2861985
08/22/2013	481	NOTICE OF INTENT TO HOLD	2013	2862096
12/31/2013	669	LAND STATUS CHECKED		
08/22/2013	501	ACCT ADV IN LEAD FILE	AMC424705-AMC424706;	

Line Nr Remarks

**NO WARRANTY IS MADE BY BLM
FOR USE OF THE DATA FOR
PURPOSES NOT INTENDED BY BLM**

**DEPARTMENT OF THE INTERIOR
BUREAU OF LAND MANAGEMENT
MINING CLAIMS**

Waiver # 630

Run Date/Time: 09/15/2014 01:50 PM

(LIVE) Serial Register Page

Page 6 of 6

01 05-10-1872;017STAT0091;30USC26,28,34

Total Acres
20.660

Serial Number

AMC424954

Case Type 384101: LODE CLAIM

Claim Name: SILVER QUEEN

AC 483 & AC 247

Lead File Number

AMC424954

Commodity :

Case Disposition: ACTIVE

Required Maintenance Fee: \$155.00

→ Missing from 2015 Waiver

Name & Address

Int Rel

LEONARD KEVIN	9655 E SHIRLEY LN	DEWEY, AZ 86327-6950	CLAIMANT
CONDREY PHILLIP	PO BOX 684	HUMBOLDT, AZ 86329-0684	CLAIMANT
LEONARD JAN	9655 E SHIRLEY LN	DEWEY, AZ 86327-6950	CLAIMANT

Mer Twp	Rng	Sec	Quadrant	District/Field Office	County
14	0130N	0010E	020	NW	HASSAYAMPA FO
					YAVAPAI

Act Date	Code	Action	Action Remarks	Receipt Number
09/08/2013	403	LOCATION DATE		
09/13/2013	395	RECORDATION NOTICE RECD	1	2882340
09/17/2013	484	LOCATION YEAR / MAINTENANCE	2014;\$140	2882340
08/28/2014	480	EVID OF ASSMT FILED	2014	3115328
01/09/2014	669	LAND STATUS CHECKED		
09/17/2013	501	ACCT ADV IN LEAD FILE	AMC424954;	
09/09/2013	404	COUNTY RECORDATION	2013-0051615;	

Line Nr Remarks

**NO WARRANTY IS MADE BY BLM
FOR USE OF THE DATA FOR
PURPOSES NOT INTENDED BY BLM**

AMC418689, AMC419582, AMC421

**DEPARTMENT OF THE INTERIOR
BUREAU OF LAND MANAGEMENT
MINING CLAIMS
(LIVE) Serial Register Page**

RunDate/Time: 10/16/14 02:19 PM

Page 1 of 1

Total Rows Returned: 6

Limit Criteria:

Serial Number: AMC418689, AMC419582, AMC420265, AMC424705, AMC424706, AMC424954

**NO WARRANTY IS MADE BY BLM
FOR USE OF THE DATA FOR
PURPOSES NOT INTENDED BY BLM**

**DEPARTMENT OF THE INTERIOR
BUREAU OF LAND MANAGEMENT
MINING CLAIMS**

Run Date/Time: 10/16/2014 02:19 PM

(LIVE) Serial Register Page

Page 1 of 6

01 05-10-1872;017STAT0091;30USC26,28,34

**Total Acres
20.660**

**Serial Number
AMC418689
Lead File Number
AMC418689**

Case Type 384101: LODE CLAIM

Claim Name: FLINTLOCK

Commodity :

Case Disposition: ACTIVE

Required Maintenance Fee: \$155.00

Name & Address

Int Rel

LEONARD KEVIN 9655 E SHIRLEY LN DEWEY, AZ 86327-6950 CLAIMANT

Mer Twp	Rng	Sec	Quadrant	District/Field Office	County	
14	0130N	0010W	036	NE,SE	HASSAYAMPA FO	YAVAPAI

Act Date	Code	Action	Action Remarks	Receipt Number
10/15/2012	403	LOCATION DATE		
11/09/2012	395	RECORDATION NOTICE RECD	1	2687609
08/28/2014	483	SMALL MINER CERT FILED	2015	
08/28/2014	480	EVID OF ASSMT FILED	2014	3115328
08/02/2013	483	SMALL MINER CERT FILED	2014	
11/09/2012	484	LOCATION YEAR / MAINTENANCE	2013;\$140	2687609
12/16/2013	480	EVID OF ASSMT FILED	2013	2931857
08/05/2013	635	AMENDED LOCATION FILED	REDUCE DIMENSIONS	2847678
07/28/2013	104	ADDL INFO REQUIRED	REDUCE DIMENSIONS	
06/06/2013	669	LAND STATUS CHECKED		
11/09/2012	501	ACCT ADV IN LEAD FILE	AMC418689;	
10/15/2012	404	COUNTY RECORDATION	0;4912;269	

Line Nr Remarks

**DEPARTMENT OF THE INTERIOR
BUREAU OF LAND MANAGEMENT**

MINING CLAIMS

(LIVE) Serial Register Page

Run Date/Time: 10/16/2014 02:19 PM

01 05-10-1872;017STAT0091;30USC26,28,34

Case Type 384101: LODE CLAIM

Claim Name: MASON

Commodity :

Case Disposition: ACTIVE

Required Maintenance Fee: \$155.00

Total Acres

20.660

Serial Number

AMC419582

Lead File Number

AMC419581

Name & Address	Int Rel
SMITH WARREN 10149 E DURHAM RD DEWEY, AZ 86327-5229	CLAIMANT

Mer Twp	Rng	Sec	Quadrant	District/Field Office	County
14	0130N	0010W	036	NE,SE HASSAYAMPA FO	YAVAPAI

Act Date	Code	Action	Action Remarks	Receipt Number
12/03/2012	403	LOCATION DATE		
12/04/2012	395	RECORDATION NOTICE RECD	1	2701071
08/28/2014	483	SMALL MINER CERT FILED	2015	
08/28/2014	480	EVID OF ASSMT FILED	2014	3115328
08/22/2013	483	SMALL MINER CERT FILED	2014	
12/04/2012	484	LOCATION YEAR / MAINTENANCE	2013;\$140	2701071
12/11/2013	480	EVID OF ASSMT FILED	2013	2928484
02/25/2013	669	LAND STATUS CHECKED		
12/27/2012	635	AMENDED LOCATION FILED	LLD	2714829
12/04/2012	501	ACCT ADV IN LEAD FILE	AMC419581-AMC419582;	
12/03/2012	404	COUNTY RECORDATION	0;4922;413	

Line Nr Remarks

**DEPARTMENT OF THE INTERIOR
BUREAU OF LAND MANAGEMENT
MINING CLAIMS**

Run Date/Time: 10/16/2014 02:19 PM

(LIVE) Serial Register Page

Page 3 of 6

01 05-10-1872;017STAT0091;30USC26,28,34

Case Type 384101: LODE CLAIM

Claim Name: PROVERBS 3:6

Commodity :

Case Disposition: ACTIVE

Required Maintenance Fee: \$155.00

**Total Acres
20.660**

**Serial Number
AMC420265
Lead File Number
AMC420265**

Name & Address

Int Rel

LEONARD KEVIN 9655 E SHIRLEY LN DEWEY, AZ 86327-6950 CLAIMANT

Mer	Twp	Rng	Sec	Quadrant	District/Field Office	County
14	0130N	0010W	025	SW	HASSAYAMPA FO	YAVAPAI
14	0130N	0010W	036	NW	HASSAYAMPA FO	YAVAPAI

Act Date	Code	Action	Action Remarks	Receipt Number
12/11/2012	403	LOCATION DATE		
12/12/2012	395	RECORDATION NOTICE RECD	2	2706966
08/28/2014	483	SMALL MINER CERT FILED	2015	
08/28/2014	480	EVID OF ASSMT FILED	2014	3115328
08/02/2013	483	SMALL MINER CERT FILED	2014	
12/12/2012	484	LOCATION YEAR / MAINTENANCE	2013;\$140	2706966
12/16/2013	480	EVID OF ASSMT FILED	2013	2931857
06/11/2013	669	LAND STATUS CHECKED		
12/12/2012	501	ACCT ADV IN LEAD FILE	AMC420265;	
12/11/2012	404	COUNTY RECORDATION	0;4924;606	

Line Nr Remarks

**NO WARRANTY IS MADE BY BLM
FOR USE OF THE DATA FOR
PURPOSES NOT INTENDED BY BLM**

**DEPARTMENT OF THE INTERIOR
BUREAU OF LAND MANAGEMENT
MINING CLAIMS**

(LIVE) Serial Register Page

Run Date/Time: 10/16/2014 02:19 PM

01 05-10-1872;017STAT0091;30USC26,28,34

Total Acres
20.660

Serial Number
AMC424705
Lead File Number
AMC424705

Case Type 384101: LODE CLAIM

Claim Name: TICONDEROGA

Commodity :

Case Disposition: ACTIVE

Required Maintenance Fee: \$155.00

Name & Address			Int Rel
LEONARD KEVIN	9655 E SHIRLEY LN	DEWEY, AZ 86327-6950	CLAIMANT
SMITH WARREN	10149 E DURHAM RD	DEWEY, AZ 86327-5229	CLAIMANT
CONDREY PHILLIP	PO BOX 684	HUMBOLDT, AZ 86329-0684	CLAIMANT

Mer Twp	Rng	Sec	Quadrant	District/Field Office	County
14	0130N	0010W	025 SW ,SE	HASSAYAMPA FO	YAVAPAI

Act Date	Code	Action	Action Remarks	Receipt Number
08/14/2013	403	LOCATION DATE		
08/22/2013	395	RECORDATION NOTICE RECD	1	2861985
08/28/2014	483	SMALL MINER CERT FILED	2015	
08/28/2014	480	EVID OF ASSMT FILED	2014	3115328
08/22/2013	483	SMALL MINER CERT FILED	2014	
08/22/2013	484	LOCATION YEAR / MAINTENANCE	2013;\$140	2861985
08/22/2013	481	NOTICE OF INTENT TO HOLD	2013	2862096
12/31/2013	669	LAND STATUS CHECKED		
08/22/2013	501	ACCT ADV IN LEAD FILE	AMC424705-AMC424706;	

Line Nr Remarks

**DEPARTMENT OF THE INTERIOR
BUREAU OF LAND MANAGEMENT
MINING CLAIMS**

Run Date/Time: 10/16/2014 02:19 PM

(LIVE) Serial Register Page

Page 5 of 6

01 05-10-1872;017STAT0091;30USC26,28,34

**Total Acres
20.660**

**Serial Number
AMC424706
Lead File Number
AMC424705**

Case Type 384101: LODE CLAIM

Claim Name: UNION

Commodity :

Case Disposition: ACTIVE

Required Maintenance Fee: \$155.00

Name & Address				Int Rel
LEONARD KEVIN	9655 E SHIRLEY LN	DEWEY, AZ	86327-6950	CLAIMANT
SMITH WARREN	10149 E DURHAM RD	DEWEY, AZ	86327-5229	CLAIMANT
CONDREY PHILLIP	PO BOX 684	HUMBOLDT, AZ	86329-0684	CLAIMANT

Mer Twp	Rng	Sec	Quadrant	District/Field Office	County	
14	0130N	0010W	025	NE, SE	HASSAYAMPA FO	YAVAPAI

Act Date	Code	Action	Action Remarks	Receipt Number
08/14/2013	403	LOCATION DATE		
08/22/2013	395	RECORDATION NOTICE RECD	1	2861985
08/28/2014	483	SMALL MINER CERT FILED	2015	
08/28/2014	480	EVID OF ASSMT FILED	2014	3115328
08/22/2013	483	SMALL MINER CERT FILED	2014	
08/22/2013	484	LOCATION YEAR / MAINTENANCE	2013;\$140	2861985
08/22/2013	481	NOTICE OF INTENT TO HOLD	2013	2862096
12/31/2013	669	LAND STATUS CHECKED		
08/22/2013	501	ACCT ADV IN LEAD FILE	AMC424705-AMC424706;	

Line Nr Remarks

**DEPARTMENT OF THE INTERIOR
BUREAU OF LAND MANAGEMENT
MINING CLAIMS**

Run Date/Time: 10/16/2014 02:19 PM

(LIVE) Serial Register Page

Page 6 of 6

01 05-10-1872;017STAT0091;30USC26,28,34

**Total Acres
20.660**

**Serial Number
AMC424954
Lead File Number
AMC424954**

Case Type 384101: LODE CLAIM

Claim Name: SILVER QUEEN

Commodity :

Case Disposition: ACTIVE

Required Maintenance Fee: \$155.00

Name & Address	Int Rel
LEONARD KEVIN 9655 E SHIRLEY LN DEWEY, AZ 86327-6950	CLAIMANT
CONDREY PHILLIP PO BOX 684 HUMBOLDT, AZ 86329-0684	CLAIMANT
LEONARD JAN 9655 E SHIRLEY LN DEWEY, AZ 86327-6950	CLAIMANT

Mer Twp Rng Sec	Quadrant	District/Field Office	County
14 0130N 0010E 020	NW	HASSAYAMPA FO	YAVAPAI

Act Date	Code	Action	Action Remarks	Receipt Number
09/08/2013	403	LOCATION DATE		
09/13/2013	395	RECORDATION NOTICE RECD	1	2882340
08/28/2014	483	SMALL MINER CERT FILED	2015	
09/17/2013	484	LOCATION YEAR / MAINTENANCE	2014;\$140	2882340
08/28/2014	480	EVID OF ASSMT FILED	2014	3115328
08/28/2014	247	FUTURE ACTION SUSPENSE	2015 WVR CORRECTION	
01/09/2014	669	LAND STATUS CHECKED		
09/17/2013	501	ACCT ADV IN LEAD FILE	AMC424954;	
09/09/2013	404	COUNTY RECORDATION	2013-0051615;	

Line Nr Remarks

**NO WARRANTY IS MADE BY BLM
FOR USE OF THE DATA FOR
PURPOSES NOT INTENDED BY BLM**

UNITED STATES
DEPARTMENT OF THE INTERIOR
BUREAU OF LAND MANAGEMENT

630

AMC 424705 424954
418689 419581
420265
FORM APPROVED
OMB NO. 1004-0114
Expires: October 31, 2016

MAINTENANCE FEE WAIVER CERTIFICATION

SEE INSTRUCTIONS ON PAGE 2

6/5c

- This small miner waiver is filed for the assessment year beginning on September 1, 2014 and ending on September 1, 2015.
- The undersigned and all related parties owned ten or fewer mining claims, mill, or tunnel sites located and maintained on Federal lands in the United States of America on September 1, 2014.
- The undersigned have performed the assessment work required by law for each mining claim listed prior to filing this waiver and understand that by filing this form, the undersigned must file an affidavit of assessment work with the Bureau of Land Management (BLM) by the December 30th following the filing of this waiver.
- The undersigned understand that if the assessment work obligation has not yet come due under 30 U.S.C. 28 (for those claims in their first assessment year only), a notice of intent to hold reciting this condition must be recorded by the December 30th following the filing of this waiver.
- The undersigned understand that mill and tunnel sites may also be listed on this waiver and be waived from payment of the maintenance fee, and that a notice of intent to hold for these sites is required to be filed with the BLM by the December 30th following the filing of this waiver.
- The undersigned understand and acknowledge that pursuant to 43 U.S.C. 1212 and 18 U.S.C. 1001, the filing or recording of a false, fictitious, or fraudulent document with the BLM may result in a fine of up to \$250,000, a prison term not to exceed five years, or both.
- The mining claims, mill or tunnel sites for which this waiver from payment of the maintenance fees is requested are:

CLAIM OR SITE NAME	BLM RECORDATION SERIAL NUMBER
1. UNION	AMC 424706
2. TICONDEROGA	AMC 424705
3. FLINTLOCK	AMC 418689
4. PROVERBS 3:6	AMC 420265
5. SILVER QUEEN	AMC 424954 AC 247
6. MASON	AMC 419582
7.	
8.	
9. (AC 247 - REMOVED)	
10. ENTERED NOV 20 2014 2015 WVR CURED. (PB)	

PHOENIX, ARIZONA
 2014 NOV 19 P 3:00
 TIME RECEIVED

The owner(s) (claimants) of the above mining claims and sites are: JAN LEONARD SIGNED ON PAGE 2.

KEVIN LEONARD ✓
(Owner's Name - Please Print)

Kevin Leonard
(Owner's Signature)

9655 E. SHIRLEY LN.
(Owner's Mailing Address)

DEWEY AZ 86327
(City) (State) (Zip Code)

WARREN SMITH ✓
(Owner's Name - Please Print)

Warren Smith
(Owner's Signature)

10149 E. DURHAM RD.
(Owner's Mailing Address)

DEWEY AZ 86327
(City) (State) (Zip Code)

PHILLIP L. CONDREY ✓
(Owner's Name - Please Print)

Phillip L. Condrey
(Owner's Signature)

P.O. BOX 684
(Owner's Mailing Address)

HUMBOLT AZ 86329
(City) (State) (Zip Code)

(Owner's Name - Please Print)

PHILLIP L. CONDREY
(Owner's Signature)

NW CHECKED SEP 24 2014
(Owner's Mailing Address)

HUMBOLT
(City) (State) (Zip Code)

RECEIVED
 MAZ STATE OFFICE

ENTERED
 AC 483 on all
 SEP 15 2014
 AC 247 Line #5
 PB

**DEPARTMENT OF THE INTERIOR
BUREAU OF LAND MANAGEMENT
MINING CLAIMS**

(LIVE) Serial Register Page

Run Date/Time: 10/16/2014 02:15 PM

1 05-10-1872;017STAT0091;30USC26,28,34
 Case Type 384101: LODE CLAIM
 Claim Name: SILVER QUEEN
 Commodity :
 Case Disposition: ACTIVE
 Required Maintenance Fee: \$155.00

**Total Acres
20.660**

**Serial Number
AMC424954
Lead File Number
AMC424954**

Name & Address			Int Rel		
CONDREY PHILLIP	PO BOX 684	HUMBOLDT, AZ 86329-0684	CLAIMANT		
LEONARD KEVIN	9655 E SHIRLEY LN	DEWEY, AZ 86327-6950	CLAIMANT		
LEONARD JAN	9655 E SHIRLEY LN	DEWEY, AZ 86327-6950	CLAIMANT		
Mer Twp	Rng	Sec	Quadrant	District/Field Office	County
14	0130N	0010E	020	NW	HASSAYAMPA FO YAVAPAI

Act Date	Code	Action	Action Remarks	Receipt Number
09/08/2013	403	LOCATION DATE		
09/13/2013	395	RECORDATION NOTICE RECD	1	2882340
08/28/2014	483	SMALL MINER CERT FILED	2015	
09/17/2013	484	LOCATION YEAR / MAINTENANCE	2014;\$140	2882340
08/28/2014	480	EVID OF ASSMT FILED	2014	3115328
08/28/2014	247	FUTURE ACTION SUSPENSE	2015 WVR CORRECTION	
01/09/2014	669	LAND STATUS CHECKED		
09/17/2013	501	ACCT ADV IN LEAD FILE	AMC424954;	
09/09/2013	404	COUNTY RECORDATION	2013-0051615;	

Line Nr Remarks

RECEIVED
BLM FIELD OFFICE
2014 NOV 19 P 3:04
PHOENIX, ARIZONA

JAN LEONARD

(Owner's Name - Please Print)

Jan Leonard
(Owner's Signature)

9655 E. SHIRLEY LN

(Street or P.O. Box)

DEWEY, AZ

(City)

(State)

86327

(Zip Code)

* PLEASE NOTE: I will be relinquishing my interest in total in the
(Owner's Name - Please Print) (Owner's Signature)

Silver Queen AMC 424954 claim - PAPER WORK WILL FOLLOW. Jan

(Street or P.O. Box)

(City)

(State)

(Zip Code)

(Owner's Name - Please Print)

(Owner's Signature)

(Street or P.O. Box)

(City)

(State)

(Zip Code)

(Owner's Name - Please Print)

(Owner's Signature)

(Street or P.O. Box)

(City)

(State)

(Zip Code)

Title 18 U.S.C. Section 1001 and Title 43 U.S.C. Section 1212 makes it a crime for any person knowingly and willfully to make to any department or agency of the United States any false, fictitious or fraudulent statements or representations as to any matter within its jurisdiction.

INSTRUCTIONS

1. This certification is made under the provisions of §1744 of Title 43 and § 28-28k of Title 30 of the United States Code; and the regulations thereunder (43 CFR Part 3830).
2. The claimant(s) must fill in the dates in paragraph 1 for the beginning and ending of the assessment year for which this waiver is sought.
3. The claimant(s) must fill in the date in paragraph 2 for the beginning of the assessment year for which this waiver is sought.
4. All claim and site names and Bureau of Land Management (BLM) serial numbers must be listed for the mining claims, mill sites, and tunnel sites for which the waiver is sought.
5. All owners of the mining claims, mill sites, and tunnel sites and their addresses must be given.
6. This waiver form must be signed by all the claimants or their designated agent, in original form. If an agent is designated, a notarized designation of agent, signed by all of the claimants with proper address given, must be submitted with this waiver.
7. This form must be filed no later than September 1st for the upcoming assessment year in the BLM State Office where the mining claims or sites are recorded, or the waiver cannot be granted by the BLM. (Example: To obtain a waiver for the assessment year 2012, which begins on September 1, 2011, you must qualify for and file for a waiver no later than September 1, 2011, in the proper BLM State Office.)
8. For all mining claims which require assessment work, you must record an affidavit of labor on or before the December 30th immediately following the filing of this waiver. For all other mining claims or sites waived, you must record a notice of intent to hold on or before the December 30th immediately following the filing of this waiver.
9. Mill and tunnel sites may also be listed upon this waiver and be waived from payment of the maintenance fee. A notice of intent to hold for these sites is required to be filed by the December 30th following the filing of this waiver.

ENTERED NOV 20 2014

RECEIVED
NOV 19 P 3:03
BLM - PHOENIX, ARIZONA

FOR OFFICIAL USE ONLY



United States Department of the Interior



BUREAU OF LAND MANAGEMENT
Arizona State Office
One North Central Avenue, Suite 800
Phoenix, Arizona 85004-4427
www.blm.gov/az/

11/17/14

NOV 04 2014

REPLY BY: RETURN RECEIPT REQUESTED: 7012 3058 0000 6139 9156

In Reply Refer To:
3800 (9310) PB
AMC424954

Returned to BLM WITH REQUESTED
SIGNATURE ON PAGE 2. of ENCLOSED
WAIVER FORM (BLUE INK)

Jan Leonard

CERTIFIED MAIL – RETURN RECEIPT REQUESTED 7014 0150 0000 5453 3529

NOTICE

KEVIN LEONARD, JAN LEONARD
9655 E. SHIRLEY LN.
DEWEY, AZ 86327-6950

SILVER QUEEN
AMC424954

RECEIVED
BLM ARIZONA OFFICE
2014 NOV 19 2 3:03
PHOENIX, ARIZONA

Maintenance Fee Waiver Held for Rejection

This office received the Maintenance Fee Waiver Certification (waiver) for the above listed mining claim(s). The waiver is not properly completed and does not meet the annual filing requirements.

In accordance with 43 Code of Federal Regulations (CFR) 3835.10, the name, address, and original signatures of all owners of the mining claim must be included on the waiver form. Please correct the discrepancy as noted below:

Not all owners of the mining claim have signed the document. Please obtain the missing signature of JAN LEONARD on the enclosed copy of the waiver. A Serial Register Page is enclosed listing all of the claim owners.

In order to correct the defect in the waiver, per 43 CFR 3835.93, you must provide this office with the requested information within 60 days of your receipt of this notice. If you are unable to provide this information, you have the option of paying the annual maintenance fee of \$155 per claim (\$155 per 20 acres for placer claims larger than 20 acres). If we do not receive the requested corrections within the 60 day time frame, the claim(s) will be declared forfeited and closed.

Please include your AMC serial number on all correspondence. If additional information is required, please contact Pauline Brown, at 602-417-9360.

Sincerely,



Rebecca Heick
Acting Deputy State Director
Lands and Minerals Division

2 Enclosures:

- 1 - Copy of waiver
- 2 - Serial Register Page

RECEIVED
DLM / 2 STATE OFFICE
2014 NOV 19 P 3:03
PHOENIX, ARIZONA




Jan K. Loenard
9655 E Shirley Ln
Dewey, AZ 86327

CERTIFIED MAIL™



7012 3050 0000 6139 9150

PHOENIX
AZ 852
8 NOV '14
PM 9 L



1022

85004

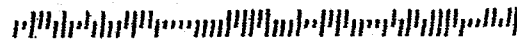
U.S. POSTAGE
PAID
DEWEY, AZ
86327
NOV 18, 14
AMOUNT

\$6.70
00035953-02

RECEIVED
BLM AZ STATE OFFICE
2014 NOV 19 P 2:58
PHOENIX, ARIZONA
NATIONAL RECEIPT
REQUESTED

BLM
RE: 3800(9310) PB
AMC 424954 SILVER QUEEN
ONE N. CENTRAL AVE. # 800
PHOENIX, AZ 85004-4427

85004442700






Jan K. Loenard
9655 E Shirley Ln
Dewey, AZ 86327

CERTIFIED MAIL



7012 3050 0000 6139 9150

PHOENIX
AZ 852
18 NOV '14
PM 9 L



1022

85004


U.S. POSTAGE
PAID
DEWEY, AZ
86327
NOV 18 '14
AMOUNT

\$6.70
00035953-02

RECEIVED
BLM AZ STATE OFFICE
2014 NOV 19 P 2:58
PHOENIX, ARIZONA
RETURN RECEIPT
REQUESTED

BLM
RE: 3800(9310) PB
AMC 424954 SILVER QUEEN
ONE N. CENTRAL AVE. # 800
PHOENIX, AZ 85004-4427

85004442700



419581

When Recorded Return Document to:

WARREN SMITH
10149 E. DURHAM RD.
DEWEY, AZ. 86327

Check here is this is a change of address.

Telephone: 949-300-2061

E-mail address: WSMITHFORELIFE@AZ.COM

AFFIDAVIT OF PERFORMANCE OF ANNUAL WORK

1. State of Arizona, County of YAVAPAI ss:

2. I (Name) WARREN SMITH

3. Reside at (Address) 10149 E. DURHAM RD

City DEWEY County YAVAPAI

State AZ Zip 86327 being duly sworn, depose and say that I am a citizen of the United States, more than eighteen years of age, and that all of the facts set forth in this affidavit, subject to the provisions and penalties of 18 U.S.C. 1001 pertaining to the filing of false, fictitious, or fraudulent statements with the United States, are true and correct according to the best of my knowledge, information and belief.

4. Owner's name and address (If not shown in Items 1-3 above), _____

5. That I am personally acquainted with the mining claim(s). The work and improvements were made by and at the expense of the owner(s) of said claim(s). Said contiguous group of claims, listed on this document, are situated in the

(optional) Mining District; YAVAPAI County, Arizona.

RECEIVED
BLM AZ STATE OFFICE
2013 DEC 11 P 12:12
PHOENIX, ARIZONA
BLM
Date
Stamp

Line No.	AMC NUMBER	CLAIM SITE NAME	COUNTY RECORDER DATA (If available)	TWP	RNG	SEC
1	<u>419581</u>	<u>CHAS ROBINSON</u>		<u>13 N</u>	<u>1 W</u>	<u>36</u>
2	<u>419582</u>	<u>MASON</u>		<u>13 N</u>	<u>1 W</u>	<u>36</u>
3						
4						
5						
6						

ENTERED
DEC 13 2013
BY: PM

RECEIVED
BLM AZ STATE OFFICE
2013 DEC 11 P 12:12
PHOENIX, ARIZONA

BLM
Date
Stamp

7						
8						
9						
10						

6. That between the dates starting at 12 o'clock noon on September 1, 20 12 and ending at 12 o'clock noon on September 1, 20 13 at least \$ 100 - dollars worth of work and improvements were done and performed upon said claim(s) or upon one or more of a contiguous group of claims for the benefit of all, wholly or partly outside of a contiguous group of claims for the benefit of all, not including the location work.

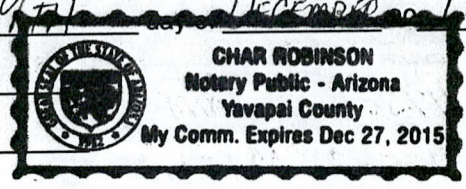
7. That the following persons were employed to perform the work and improvements described herein: NONE

8. That the work and improvements performed were: BRUSH REMOVAL, ROAD ACCESS IMPROVEMENT, EXCAVATING AND REMOVAL OF ORE FOR PROCESSING.

9. Dated: 12-9-13 Signature: Warren Smith

SUBSCRIBED AND SWORN TO before me, a Notary Public, this 9th day of December, 2013

By: WARREN SMITH
Notary Public Char Robinson



My Commission Expires DEC. 27, 2015

Bureau of Land Management
Arizona State Office
www.az.blm.gov

No. of Claims: 2 x \$10 = 20 -
Check No.: CASH Init. JMR
Receipt No.: 2928484
For BLM Use Only

United States Department of the Interior
Bureau of Land Management
 LANDS/RECREATION & PLANNING
 ONE N CENTRAL AVE
 PHOENIX, AZ 85004 -2203
 Phone: 602-417-9200

Receipt

No: 2928484

Transaction #: 3015787	
Date of Transaction: 12/11/2013	
CUSTOMER:	
WARREN SMITH 10149 E DURHAM RD DEWEY,AZ 86327-5229 US	

LINE #	QTY	DESCRIPTION	REMARKS	UNIT PRICE	TOTAL
1	1.00	LOCATABLE MINERALS / MINING CLAIMS- NOT NEW-UNADJUD,ONE AUTH NO. ONLY / MINING CLAIM MONEY RECEIVED CASES: AMC419581/\$20.00	POL 2013/2	- n/a -	20.00
TOTAL:					\$20.00

PAYMENT INFORMATION					
1	AMOUNT:	20.00	POSTMARKED:	N/A	
	TYPE:	CASH	RECEIVED:	12/11/2013	
	NAME:	SMITH, WARREN 10149 E DURHAM RD DEWEY AZ 86327-5229 US			

REMARKS

This receipt was generated by the automated BLM Collections and Billing System and is a paper representation of a portion of the official electronic record contained therein.

AMC 419581

UNITED STATES
DEPARTMENT OF THE INTERIOR
BUREAU OF LAND MANAGEMENT

434

FORM APPROVED
OMB NO. 1004-0114
Expires: August 31, 2013

MAINTENANCE FEE WAIVER CERTIFICATION

SEE INSTRUCTIONS ON PAGE 2

1. This small miner waiver is filed for the assessment year beginning on September 1, 2013 and ending on September 1, 2014.
2. The undersigned and all related parties owned ten or fewer mining claims, mill, or tunnel sites located and maintained on Federal lands in the United States of America on September 1, 2013.
3. The undersigned have performed the assessment work required by law for each mining claim listed prior to filing this waiver and understand that by filing this form, an affidavit of assessment work must be recorded by the December 30th following the filing of this waiver.
4. The undersigned understand that if the assessment work obligation has not yet come due under 30 U.S.C. 28 (for those claims in their first assessment year only), a notice of intent to hold reciting this condition must be recorded by the December 30th following the filing of this waiver.
5. The undersigned understand that mill and tunnel sites may also be listed upon this waiver and be waived from payment of the maintenance fee, and that a notice of intent to hold for these sites is required to be recorded by the December 30th immediately following the filing of this waiver.
6. The undersigned understand and acknowledge that pursuant to 43 U.S.C. 1212 and 18 U.S.C. 1001, the filing or recording of a false, fictitious, or fraudulent document with the Bureau of Land Management may result in a fine of up to \$250,000, a prison term not to exceed five years, or both.
7. The mining claims, mill or tunnel sites for which this waiver from payment of the maintenance fees is requested are:

CLAIM OR SITE NAME	BLM RECORDATION SERIAL NUMBER
1. <u>J AND J</u>	<u>419581</u>
2. <u>MASON</u>	<u>419582</u>
3.	
4.	
5.	
6.	
7.	
8.	
9.	
10.	

The owner(s) (claimants) of the above mining claims and sites are:

WARREN SMITH
(Owner's Name - Please Print)

Warren Smith
(Owner's Signature)

10149 E. DURHAM RD.
(Street or P.O. Box)

DEWEY AZ 86327
(City) (State) (Zip Code)

(Owner's Name - Please Print)

(Owner's Signature)

NA
(Street or P.O. Box)

(City) (State) (Zip Code)

(Owner's Name - Please Print)

(Owner's Signature)

NA
(Street or P.O. Box)

(City) (State) (Zip Code)

RECEIVED
BLM AZ STATE OFFICE
PHOENIX, ARIZONA
2013 AUG 22 A 11:04

ENTERED
SEP 18 2013
BY: JM

RECEIVED
DLM AZ STATE OFFICE

2013 AUG 22 A 11:04

PHOENIX, ARIZONA

RECEIVED
DLM AZ STATE OFFICE
2013 AUG 22 A 11:04
PHOENIX, ARIZONA

2013 AUG 22 A 11:04

NOTICE!!

These documents have been scanned!

Do not place un-scanned documents beneath this notice!

Do not remove this notice from this file!

GPO Jacket No. 560-102
Print Order 61540
Rise Business Services, LLC
Job=AZ15 5/13/2019



Box Number= AZ15043



Claim Begin-End: AMC419581-AMC419582

6 Location Notices-Amendments and Supporting Documents



AZ15043-17

AMC418628-AMC420131

**DEPARTMENT OF THE INTERIOR
BUREAU OF LAND MANAGEMENT
MINING CLAIMS**

Run Date/Time: 01/17/2013 07:47 AM

(LIVE) Serial Register Page

Page 1 of 1

01 05-10-1872;017STAT0091;30USC26,28,34

Total Acres

Serial Number

Case Type 384101: LODE CLAIM

20.660

AMC419581

Claim Name: J AND J

Lead File Number

Commodity :

AMC419581

Case Disposition: ACTIVE

Required Maintenance Fee: \$140.00

Name & Address	Int Rel
SMITH WARREN 857 N OLD CHISHOLM TRL DEWEY, AZ 86327-6048	CLAIMANT

Mer Twp Rng Sec	Quadrant	District/Field Office	County
14 0130N 0010W 036	NE	HASSAYAMPA FO	YAVAPAI

Act Date	Code	Action	Action Remarks	Receipt Number
12/03/2012	403	LOCATION DATE		
12/04/2012	395	RECORDATION NOTICE RECD	1	2701071
12/04/2012	484	LOCATION YEAR / MAINTENANCE	2013;\$140	2701071
12/04/2012	501	ACCT ADV IN LEAD FILE	AMC419581-AMC419582;	
12/03/2012	404	COUNTY RECORDATION	0;4922;414	

Line Nr Remarks

°Lkàß↑!!-



|

**DEPARTMENT OF THE INTERIOR
BUREAU OF LAND MANAGEMENT
MINING CLAIMS**

Run Date/Time: 01/17/2013 07:47 AM

(LIVE) Serial Register Page

Page 1 of 1

01 05-10-1872;017STAT0091;30USC26,28,34
Case Type 384101: LODE CLAIM
Claim Name: MASON
Commodity :
Case Disposition: ACTIVE
Required Maintenance Fee: \$140.00

Total Acres
20.660

Serial Number
AMC419582
Lead File Number
AMC419581

Name & Address	Int Rel
SMITH WARREN 857 N OLD CHISHOLM TRL DEWEY, AZ 86327-6048	CLAIMANT

Mer Twp	Rng	Sec	Quadrant	District/Field Office	County
14	0130N	0010W	036 NE,SE	HASSAYAMPA FO	YAVAPAI

Act Date	Code	Action	Action Remarks	Receipt Number
12/03/2012	403	LOCATION DATE		
12/04/2012	395	RECORDATION NOTICE RECD	1	2701071
12/04/2012	484	LOCATION YEAR / MAINTENANCE	2013;\$140	2701071
12/04/2012	501	ACCT ADV IN LEAD FILE	AMC419581-AMC419582;	
12/03/2012	404	COUNTY RECORDATION	0;4922;413	

Line Nr Remarks

°Bk#Ln°, {à Lo e!A►MS Font 006°¿+ÜB°^L°-o FÇ —= L¥©

©♥▲◎♥.◎.º½LL

°Lk┘┘ ##◊##◊###°»¿àL¥1

©♥◎♥.◎.º½LL

##◊##◊###°»¿àLL►MS PCLXLFont 006°¿+ÜB°^L°-oLL►Courier

CLAIM STATUS REPORT

DATA ENTERED JAN 17 2013 pb

MTP Checked by AC

GEO Checked by AC

LEAD SERIAL NUMBER AMC 419581 thru AMC 419582

OF CLAIMS & TYPE

CHARGES

Table with 2 columns: # OF CLAIMS & TYPE, CHARGES. Rows include LODGE, PLACER, ASSOCIATION PLACER, MILL SITE, TUNNEL SITE, Location Fee, Processing Fee, Maintenance Fee, Overage (+), Shortage (-), Other Fees, and TOTAL \$ 378.

TOTAL CLAIM ACREAGE? 40

OF LOCATORS? 1

DOCUMENTS RECEIVED VIA -

TIMELY FILED?

Over-the-Counter (X) Mail () Yes (X) No ()

LEGAL DESCRIPTION - T 13N R 1W SEC 36

BLM () FOREST SERVICE () PRESCOTT SUBJ TO PL 359: Yes () No ()

WILDERNESS AREA: No () Yes ()

SPLIT ESTATE - N/A () SX () PX () SRHA () OTHER ()

Proper Notice Filed if Located on SHRA Lands? N/A () Yes () No ()

RECONVEYED MINERALS ON BLM LANDS REQUIRE OPENING ORDERS FROM 1944 TO 1993 -

Open to Entry on: N/A ()

COMMENTS/STATUS - VOID () PARTIALLY VOID () PVT MINERALS () WITHDRAWN LANDS () OTHER ()

Claimant acknowledges that portions of the following claims(s) site(s) may be void or voidable.

Printed Name of Claimant Signature of Claimant

***** FINAL ADJUDICATION *****

DATE INITIALS

SEND TO: AMENDMENT AMC 419581

LOCATION NOTICE FOR LODE MINING CLAIM

NOTICE IS HEREBY GIVEN that the J AND J

lode mining claim has been located

by WARREN SMITH whose current mailing

address is 857 N. OLO CHISHOLM TR.

DEWBY, AZ. 86327

The general course of this claim is NORTH/SOUTH and it is situated in YAVAPAI

County, Arizona. This claim is 1500 feet in length and 600 feet in width. This claim runs

from the location monument on which this location notice is posted approximately 600 feet in a

EAST direction to the EAST end line and 1500 feet in a SOUTH direction to the

SOUTH end line. This claim is marked by six monuments, one at each corner and one at the center of each end line of the claim.

The location monument on which this notice is posted is situated within Section 36, Township 13

N, Range 1 W, Gila Salt River Base and Meridian, Arizona and this claim encompasses portions

of the following quarter section (s), section (s), Township (s) and Range (s) NORTH EAST

QUARTER OF SECTION 36

Gila Salt River Base and Meridian, Arizona.

The locality of this claim with reference to some natural object or permanent monument and additional information

(if any) concerning its locality are as follows: SOUTH OF ACCESS ROAD TOWARD

ROCK DUMP

DATED AND POSTED on the ground this 3RD day of DEC-, 20 12

LOCATOR (s) WARREN SMITH

ENTERED INTO COMPUTER

2/25/2013 TS

Form MCF100
Revised July 2005

AMC 419581

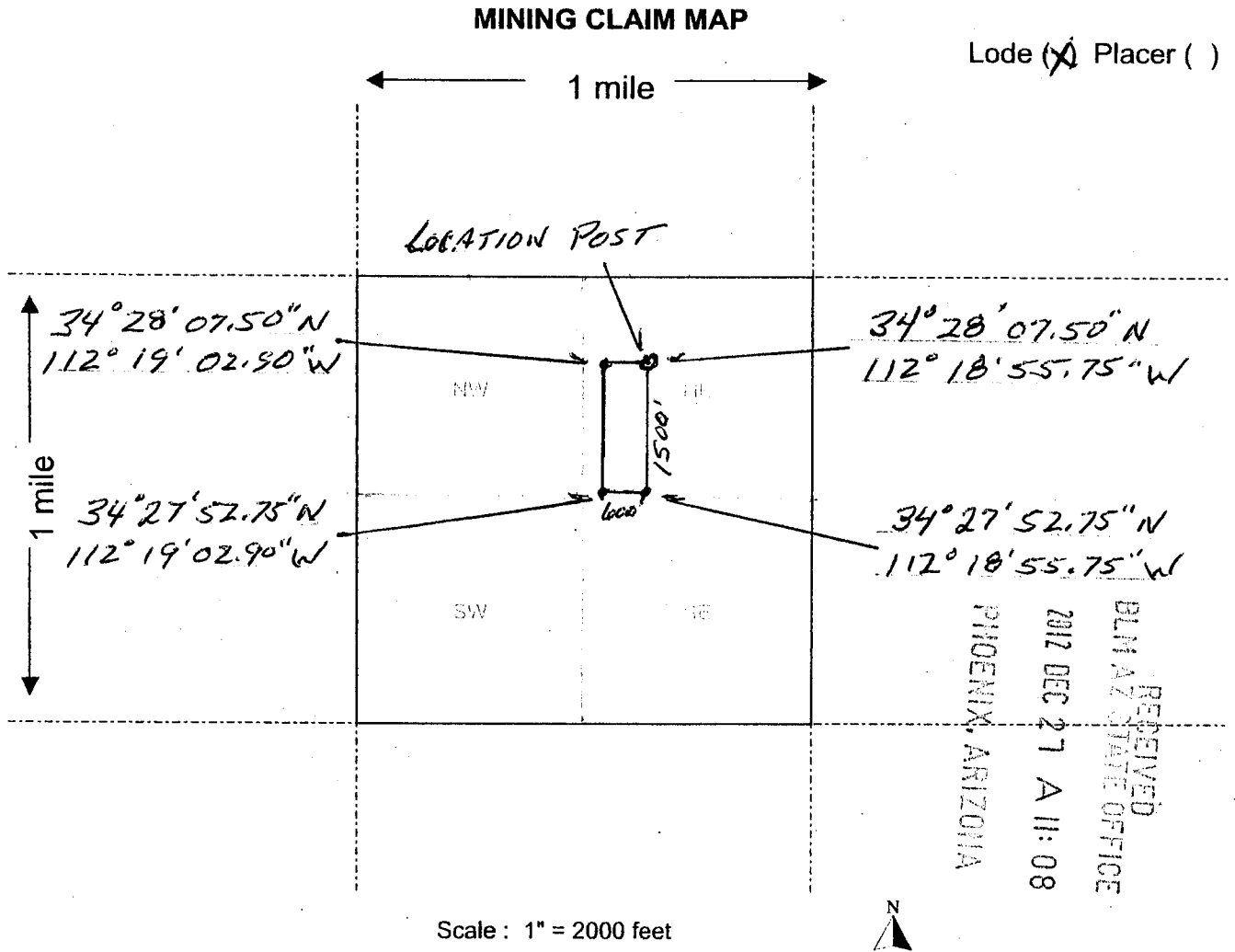
RECEIVED
BLM AZ STATE OFFICE
2012 DEC 27 A 11:08
PHOENIX, ARIZONA
BLM
Date
Stamp

CLAIM: J AND J

LOCATOR: WARREN SMITH

DEC. 3, 2012

AMENDMENT AMC 419581



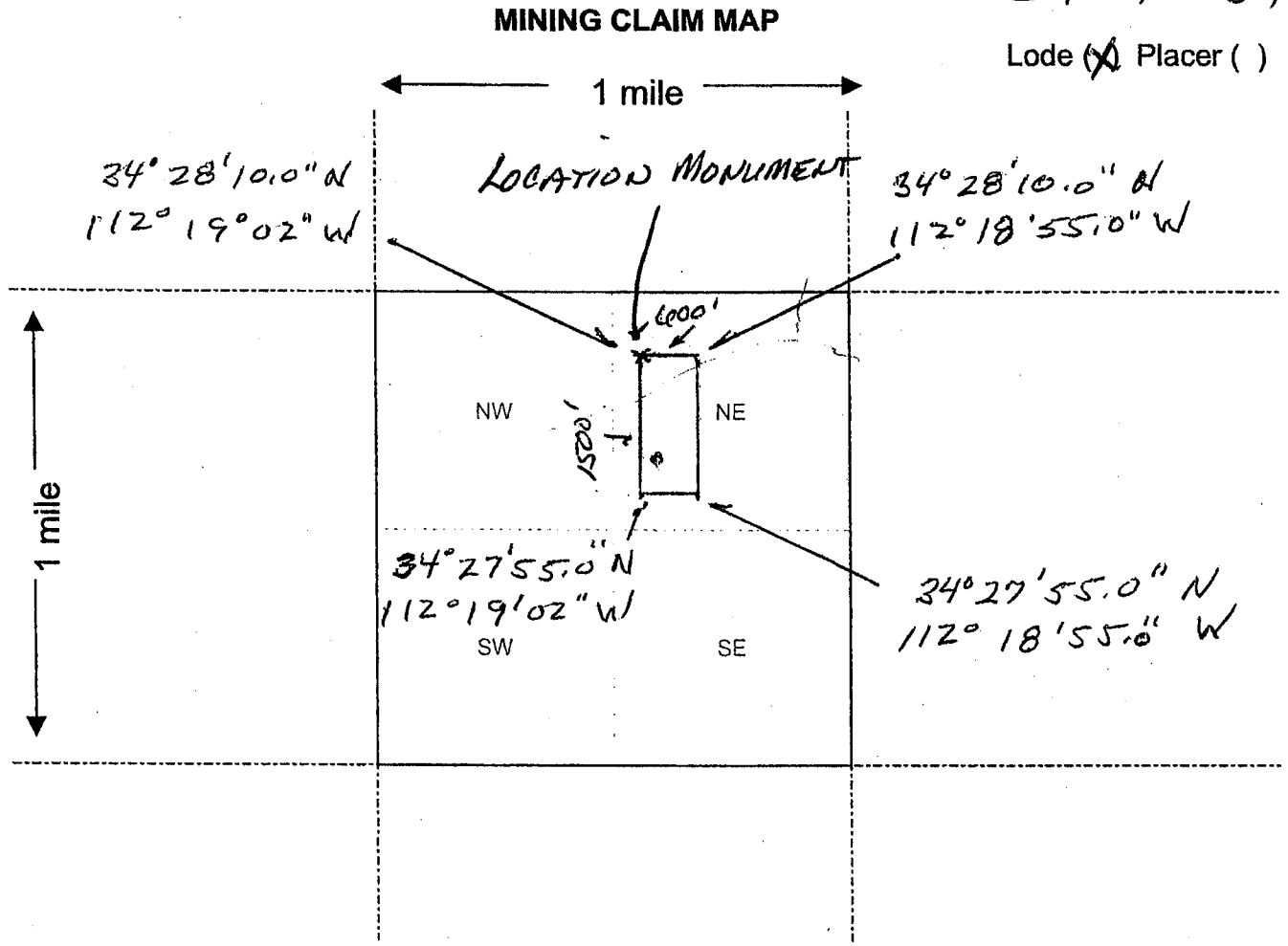
1. The above map depicts the J AND J mining claim, which is located in Section (s) 36, Township 13 N, Range 1 W, Gila and Salt River Base and Meridian, YAVAPAI County, Arizona.
2. The type of corner and location monuments used are as follows: METAL STAKE WITH 2" PVC PIPE 5 FEET HIGH
3. The bearings and distances in degrees and feet between claim corners are as depicted on the map.

Form MCF100a
Revised July 2005

This form is available from the Arizona Department of Mines & Mineral Resources and may be reproduced.

RECORDERS MEMO: LEGIBILITY
QUESTIONABLE FOR GOOD REPRODUCTION

Amc 419581



Scale: 1" = 2000 feet



1. The above map depicts the T AND J mining claim, which is located in Section (s) 36, Township 13 N, Range 1 W, Gila and Salt River Base and Meridian, YAVAPAI County, Arizona.
2. The type of corner and location monuments used are as follows: METAL STAKE WITH 1 1/2" PVC PIPE 5 FEET HIGH
3. The bearings and distances in degrees and feet between claim corners are as depicted on the map.

Form MCF100a
Revised July 2005

This form is available from the Arizona Department of Mines & Mineral Resources and may be reproduced.

RECORDERS MEMO: LEGIBILITY
QUESTIONABLE FOR GOOD REPRODUCTION

RECEIVED
BLM AZ STATE OFFICE
2012 DEC 27 A 11:08
PHOENIX, ARIZONA

SEND TO: AMENDMENT AME 419582 *sc wh*

LOCATION NOTICE FOR LODE MINING CLAIM

NOTICE IS HEREBY GIVEN that the MASON
lode mining claim has been located
by WARREN SMITH whose current mailing
address is 857 N. OLD CHISHOLM TR.
DEWEY, AZ. 86327

BLM
Date
Stamp

RECEIVED
BLM AZ STATE OFFICE
PHOENIX, ARIZONA
DEC 27 A 11:07

*419582
1/14/2013
sc*

The general course of this claim is NORTH/SOUTH and it is situated in YAVAPAI
County, Arizona. This claim is 1500 feet in length and 600 feet in width. This claim runs
from the location monument on which this location notice is posted approximately 1500 feet in a
NORTH direction to the NORTH end line and 600 feet in a EAST direction to the
EAST end line. This claim is marked by six monuments, one at each corner and one at the center of each
end line of the claim.

The location monument on which this notice is posted is situated within Section 36, Township 13
N, Range 1 W, Gila Salt River Base and Meridian, Arizona and this claim encompasses portions
of the following quarter section (s), section (s), Township (s) and Range (s) SOUTH EAST
AND NORTH EAST QUARTER SECTIONS OF SECTION 36
Gila Salt River Base and Meridian, Arizona.

The locality of this claim with reference to some natural object or permanent monument and additional information
(if any) concerning its locality are as follows: ROCK DUMP PILE NEAR SOUTH
WEST CORNER OF CLAIM BELOW LARGE GRANITE
BOULDERS

DATED AND POSTED on the ground this 3RD day of DEC., 2012.

LOCATOR (s) WARREN SMITH

2/25/2013 TS

ENTERED INTO COMPUTER

Form MCF100
Revised July 2005

AME 419582

CLAIM: MASON

LOCATOR: WARREN SMITH

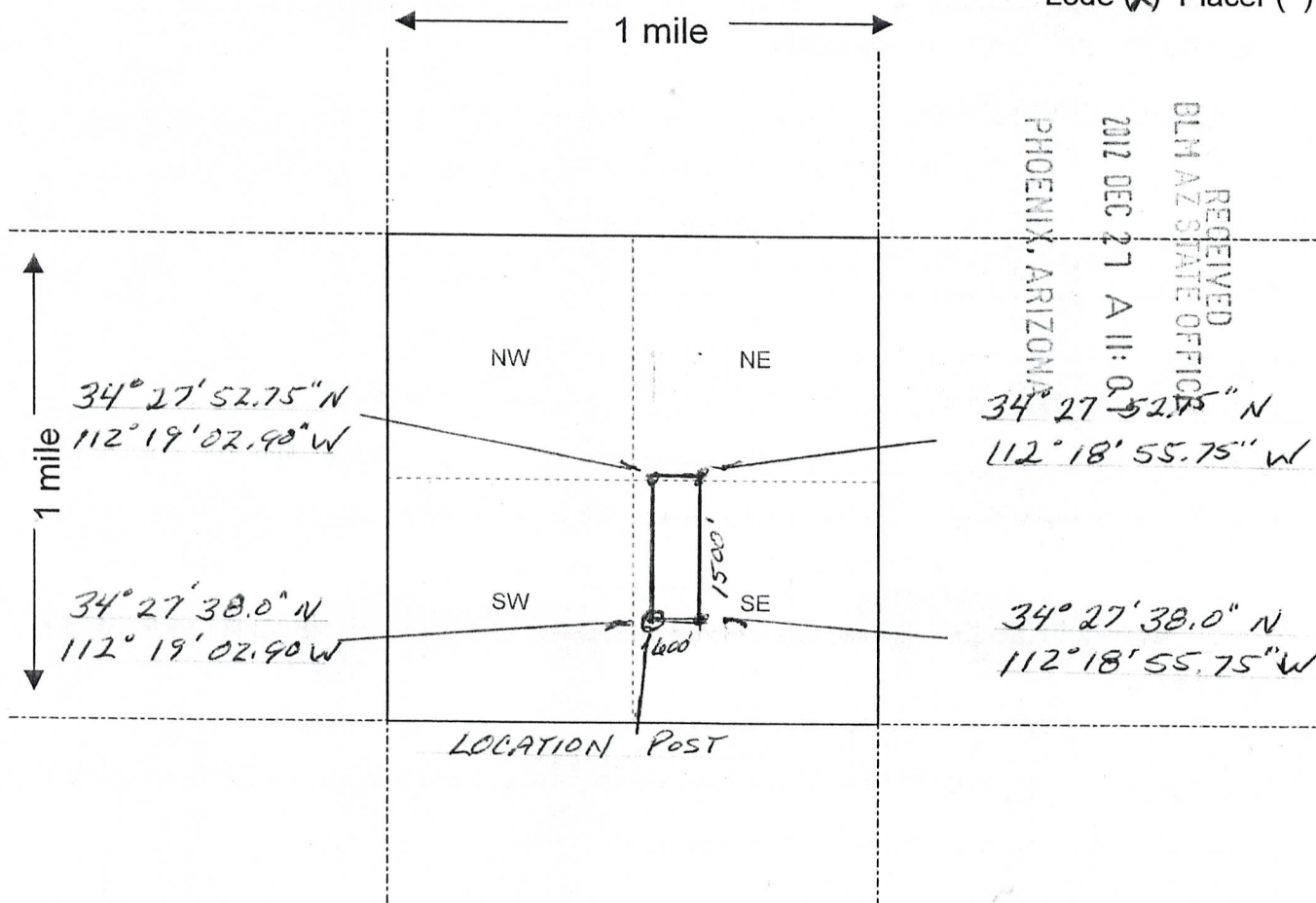
DEC 3, 2012

Amendment Amd 419582 ⁵⁰ ^{wd}

1/14/2013

MINING CLAIM MAP

Lode (X) Placer ()



Scale: 1" = 2000 feet



1. The above map depicts the MASON mining claim, which is located in Section (s) 36, Township 13 N, Range 1 W, Gila and Salt River Base and Meridian, YAVAPAI County, Arizona.
2. The type of corner and location monuments used are as follows: METAL STAKE WITH #2" PVC PIPE 4 FEET HIGH
3. The bearings and distances in degrees and feet between claim corners are as depicted on the map.

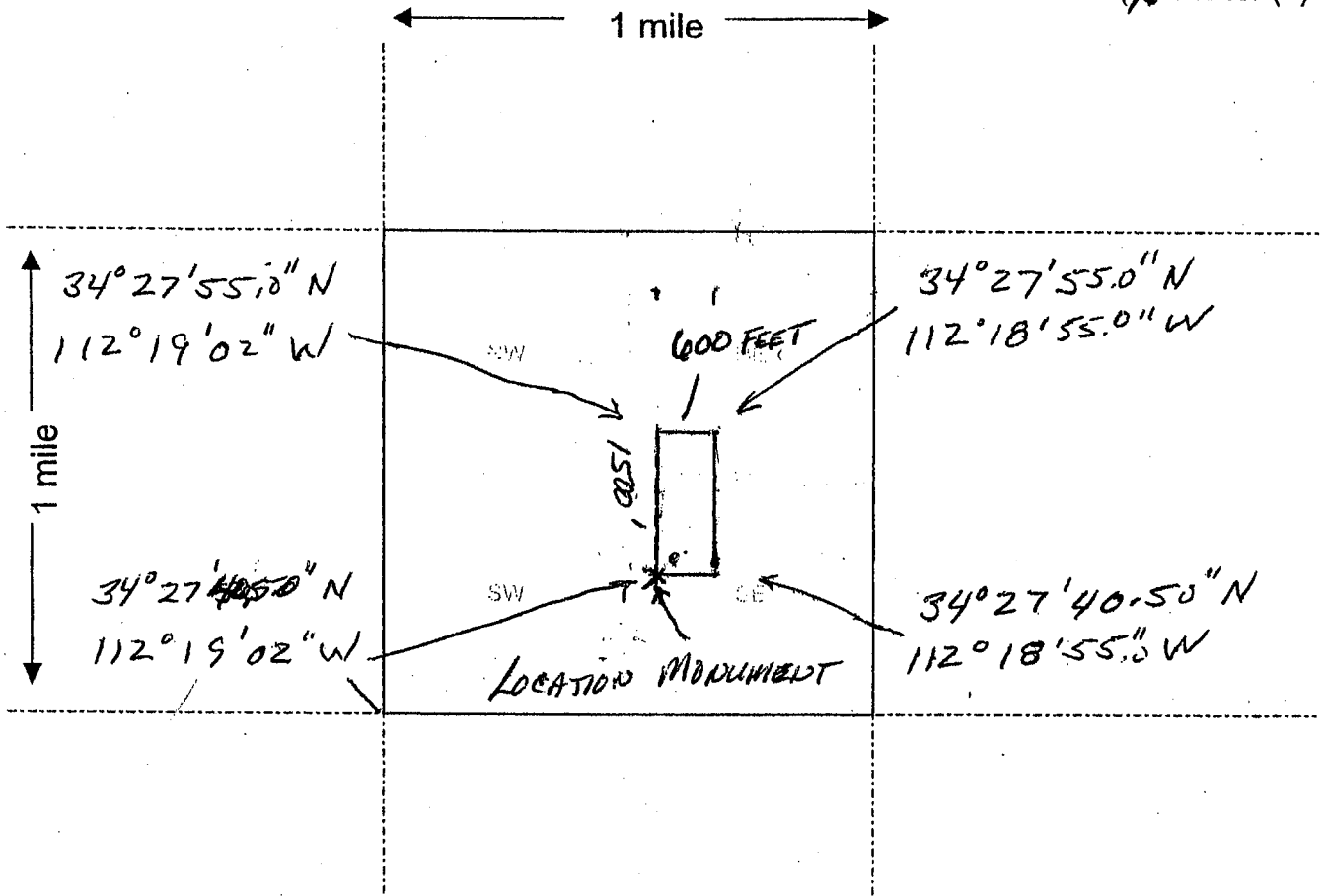
Form MCF100a
Revised July 2005

This form is available from the Arizona Department of Mines & Mineral Resources and may be reproduced.
RECORDERS MEMO: LEGIBILITY
QUESTIONABLE FOR GOOD REPRODUCTION

ORIG -

MINING CLAIM MAP

Lode (X) Placer ()



Scale: 1" = 2000 feet

- The above map depicts the MASON mining claim, which is located in Section (s) 36, Township 13 N, Range 1 W, Gila and Salt River Base and Meridian, YAVAPAI County, Arizona.
- The type of corner and location monuments used are as follows: METAL STAKE WITH 1 1/2" PVC PIPE 5' HIGH
- The bearings and distances in degrees and feet between claim corners are as depicted on the map.

Form MCF100a
Revised July 2005

This form is available from the Arizona Department of Mines & Mineral Resources and may be reproduced.

RECORDERS MEMO: LEGIBILITY
QUESTIONABLE FOR GOOD REPRODUCTION

RECEIVED
BLM AZ STATE OFFICE
2012 DEC 27 A 11:01
PHOENIX, ARIZONA

Fee
\$
\$4
\$5
\$1
\$

Recorded at the request of:
WARREN SMITH

When Recorded, MAIL TO:
*957 N. OLD CHISHOLM TR. #1
DEWEY, AZ. 86327*

AMC 419581

AMENDMENT TO ORIGINAL CLAIM

*FOUNDS ORIGINAL TO BE ENCRUCHING ON AN ACTIVE
CLAIM. - HAD TO MOVE CLAIMS A FEW FEET.
CERTIFIED COPY NEEDED AS ORIGINAL NOT YET
RECEIVED -*

RECEIVED
PLM AZ STATE OFFICE
2012 DEC 27 A 11:08
PHOENIX, ARIZONA



Fee
\$
\$4
\$5
\$1
\$

Recorded at the request of:
WARREN SMITH

When Recorded, MAIL TO:
**857 N. OLD CHISHOLM TR. #1
DEWEY, AZ. 86327**

AMC 419582 *sc wd*
AMENDMENT TO ORIGINAL CLAIM *1/14/2013*
sc

FOUND ORIGINAL TO BE ENCRUCHING ON AN ACTIVE CLAIM - HAD TO MOVE CLAIMS A FEW FEET. CERTIFIED COPY NEEDED AS ORIGINAL NOT YET RECEIVED -

RECEIVED
BLM AZ STATE OFFICE
2012 DEC 27 A 11: 07
PHOENIX, ARIZONA



SEND TO!

LOCATION NOTICE FOR LODE MINING CLAIM

NOTICE IS HEREBY GIVEN that the JAND J

_____ lode mining claim has been located

by WARREN SMITH whose current mailing

address is 857 N. OLD CHISHOLM TR.

DEWEY, AZ. 86327

The general course of this claim is NORTH/SOUTH and it is situated in YAVAPAI

County, Arizona. This claim is 1500 feet in length and 1000 feet in width. This claim runs

from the location monument on which this location notice is posted approximately 600 feet in a

EAST direction to the EAST end line and 1500 feet in a SOUTH direction to the

SOUTH end line. This claim is marked by six monuments, one at each corner and one at the center of each end line of the claim.

The location monument on which this notice is posted is situated within Section 36, Township 13

N, Range 1 W, Gila Salt River Base and Meridian, Arizona and this claim encompasses portions

of the following quarter section (s), section (s), Township (s) and Range (s) NORTH EAST

QUARTER OF SECTION 36

Gila Salt River Base and Meridian, Arizona.

The locality of this claim with reference to some natural object or permanent monument and additional information

(if any) concerning its locality are as follows: SOUTH OF ACCESS ROAD TOWARD

ROCK DUMP

DATED AND POSTED on the ground this 3RD day of DEC-, 20 12

LOCATOR (s) WARREN SMITH

BLM
Date
Stamp

PHOENIX, AZ

2012 DEC - 4 A 10: 59

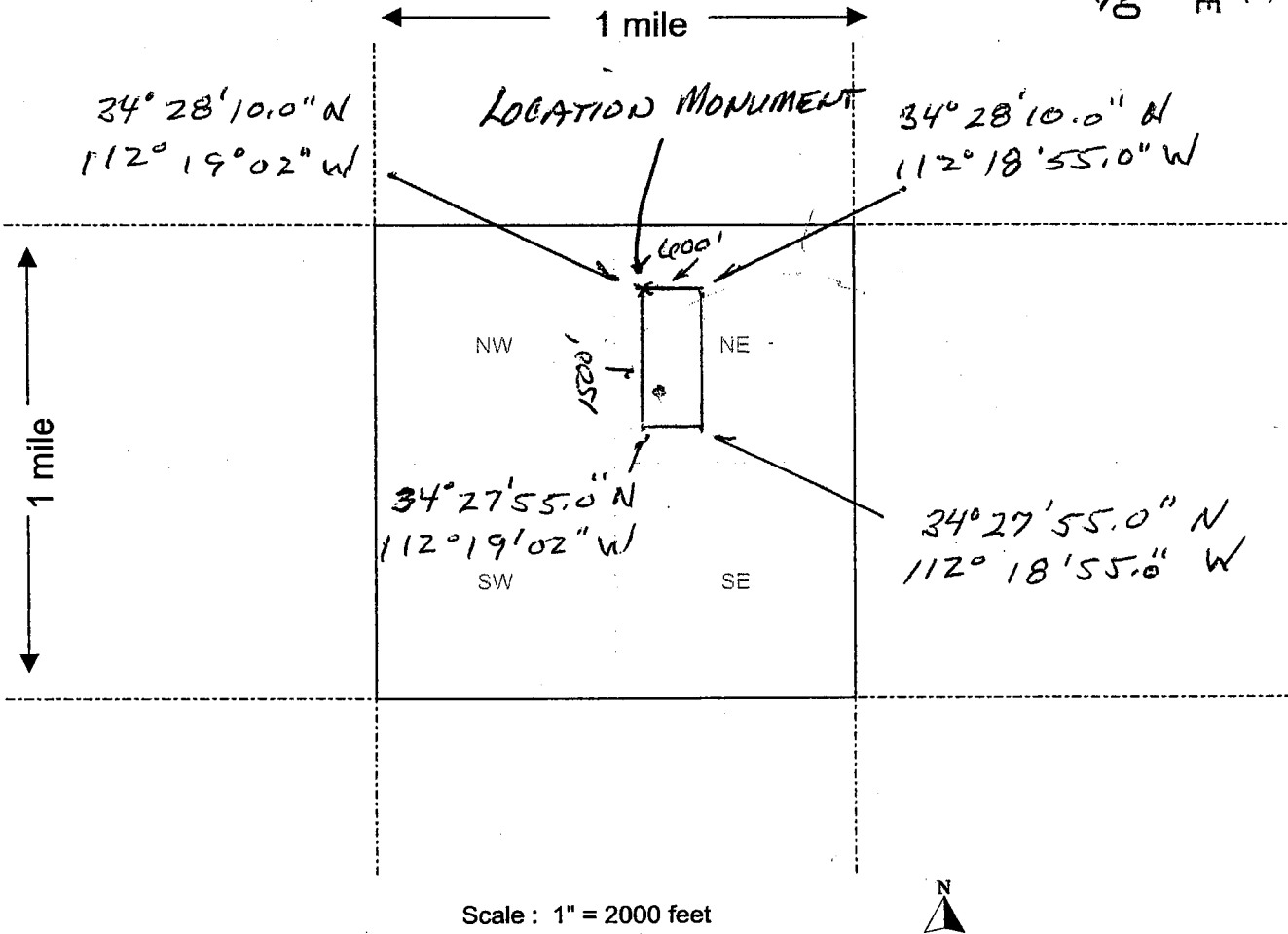
RECEIVED
BLM, AZ STATE OFFICE

AMC 419581



RECEIVED
B.L.M. AZ STATE OFFICE
2012 DEC -4 A 11:00
PHOENIX, AZ
Lode (X) Placer ()

MINING CLAIM MAP




AMC# 19501

1. The above map depicts the J AND J mining claim, which is located in Section (s) 36, Township 13 N, Range 1 W, Gila and Salt River Base and Meridian, YAVAPAI County, Arizona.
2. The type of corner and location monuments used are as follows: METAL STAKE WITH 1 1/2" PVC PIPE 5 FEET HIGH
3. The bearings and distances in degrees and feet between claim corners are as depicted on the map.

Form MCF100a
Revised July 2005

This form is available from the Arizona Department of Mines & Mineral Resources and may be reproduced.

RECORDERS MEMO: LEGIBILITY
QUESTIONABLE FOR GOOD REPRODUCTION



SEND TO!

LOCATION NOTICE FOR LODE MINING CLAIM

NOTICE IS HEREBY GIVEN that the MASON
lode mining claim has been located
by WARREN SMITH whose current mailing
address is 857 N. OLD CHISHOLM TR.
DEWEY, AZ. 86327

RECEIVED
BLM, AZ STATE OFFICE
2012 DEC -4 A 11:00
PHOENIX, AZ
BLM
Date
Stamp

The general course of this claim is NORTH SOUTH and it is situated in YAVAPAI
County, Arizona. This claim is 1500 feet in length and 1000 feet in width. This claim runs
from the location monument on which this location notice is posted approximately 1500 feet in a
NORTH direction to the NORTH end line and 1000 feet in a EAST direction to the
EAST end line. This claim is marked by six monuments, one at each corner and one at the center of each
end line of the claim.

The location monument on which this notice is posted is situated within Section 36, Township 13
N, Range 1 W, Gila Salt River Base and Meridian, Arizona and this claim encompasses portions
of the following quarter section (s), section (s), Township (s) and Range (s) SOUTH EAST
AND NORTH EAST QUARTER SECTIONS OF SECTION 36
Gila Salt River Base and Meridian, Arizona.

The locality of this claim with reference to some natural object or permanent monument and additional information
(if any) concerning its locality are as follows: ROCK DUMP PILE NEAR SOUTH
WEST CORNER OF CLAIM BELOW LARGE GRANITE
BOULDERS

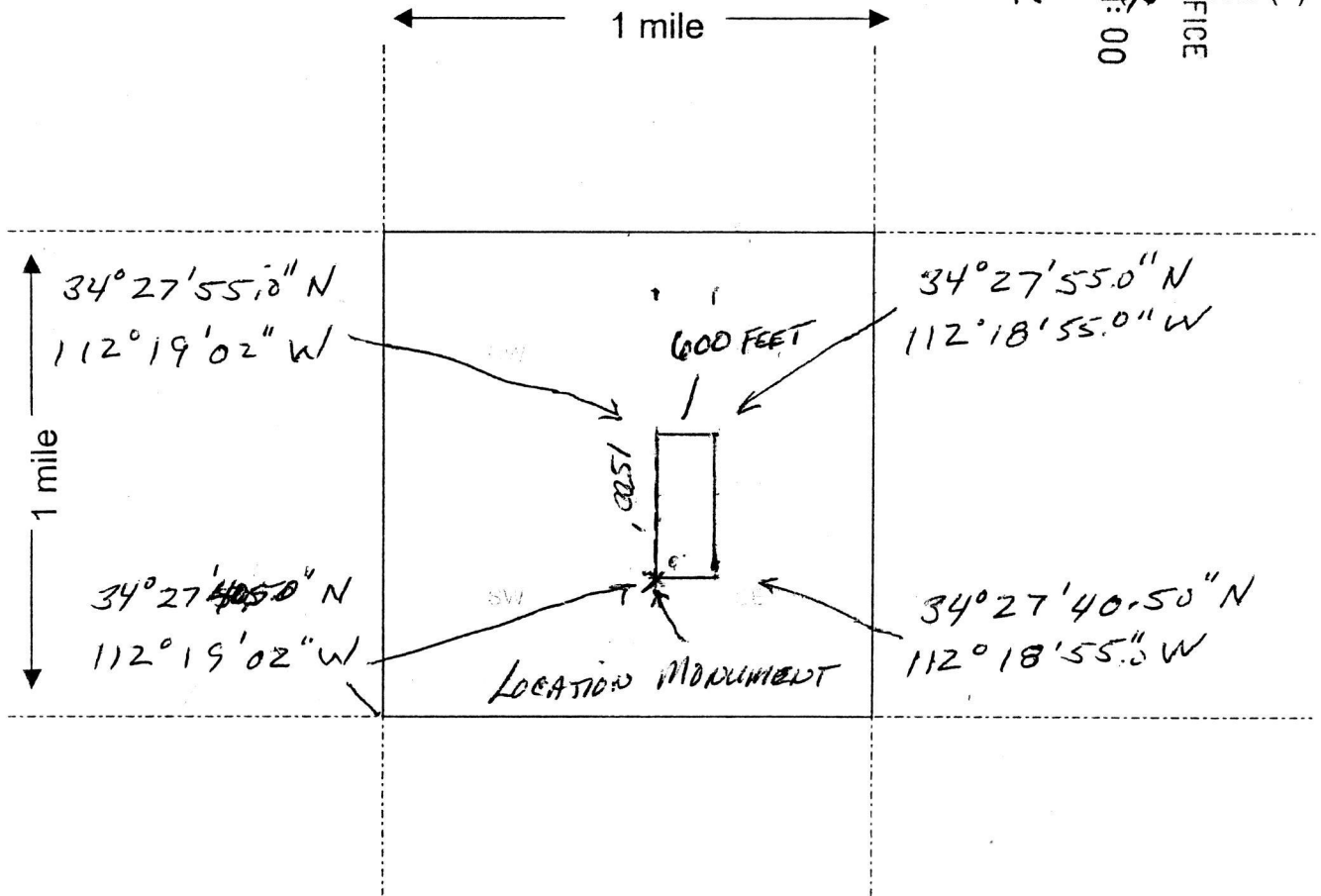
DATED AND POSTED on the ground this 3RD day of DEC., 2012.
LOCATOR (s) WARREN SMITH

Form MCF100
Revised July 2005

ARIZONA 19582

RECEIVED
B.L.M. AZ STATE OFFICE
2012 DEC -4 A 11:00
PHOENIX, AZ
Lode (X) Placer ()

MINING CLAIM MAP



AMCH 19582

Scale: 1" = 2000 feet

- The above map depicts the MASON mining claim, which is located in Section (s) 36, Township 13 N, Range 1 W, Gila and Salt River Base and Meridian, YAVAPAI County, Arizona.
- The type of corner and location monuments used are as follows: METAL STAKE WITH 1/2" PVC PIPE 5' HIGH
- The bearings and distances in degrees and feet between claim corners are as depicted on the map.

Form MCF100a
Revised July 2005

This form is available from the Arizona Department of Mines & Mineral Resources and may be reproduced.

RECORDERS MEMO: LEGIBILITY
QUESTIONABLE FOR GOOD REPRODUCTION

Input Parameters for Geographic Report with Land

System Id = CR

Admin State = AZ

Geo State =

Casetype Begins With

Case Disp Txt = AUTHORIZED, CLOSED, EXPIRED, PENDING, REJECTED, RELINQUISHED, VOID, WITHDRAWN

Mer Twp Rng = 14 0130N 0010W

Section = 036, 999

Mtrs =

Commodity =

Commodity Txt =

Pending Org =

Pend Org Decode =

Total Rows Returned: 1

RUN TIME: 10:50 AM

Adm State: AZ

UNITED STATES DEPARTMENT OF INTERIOR
BUREAU OF LAND MANAGEMENT
GEOGRAPHIC REPORT WITH LAND
Sorted by Meridian Township Range

RUN DATE: 12/04/2012
Page 1 of 1

Serial Number: AZPHX 0086681

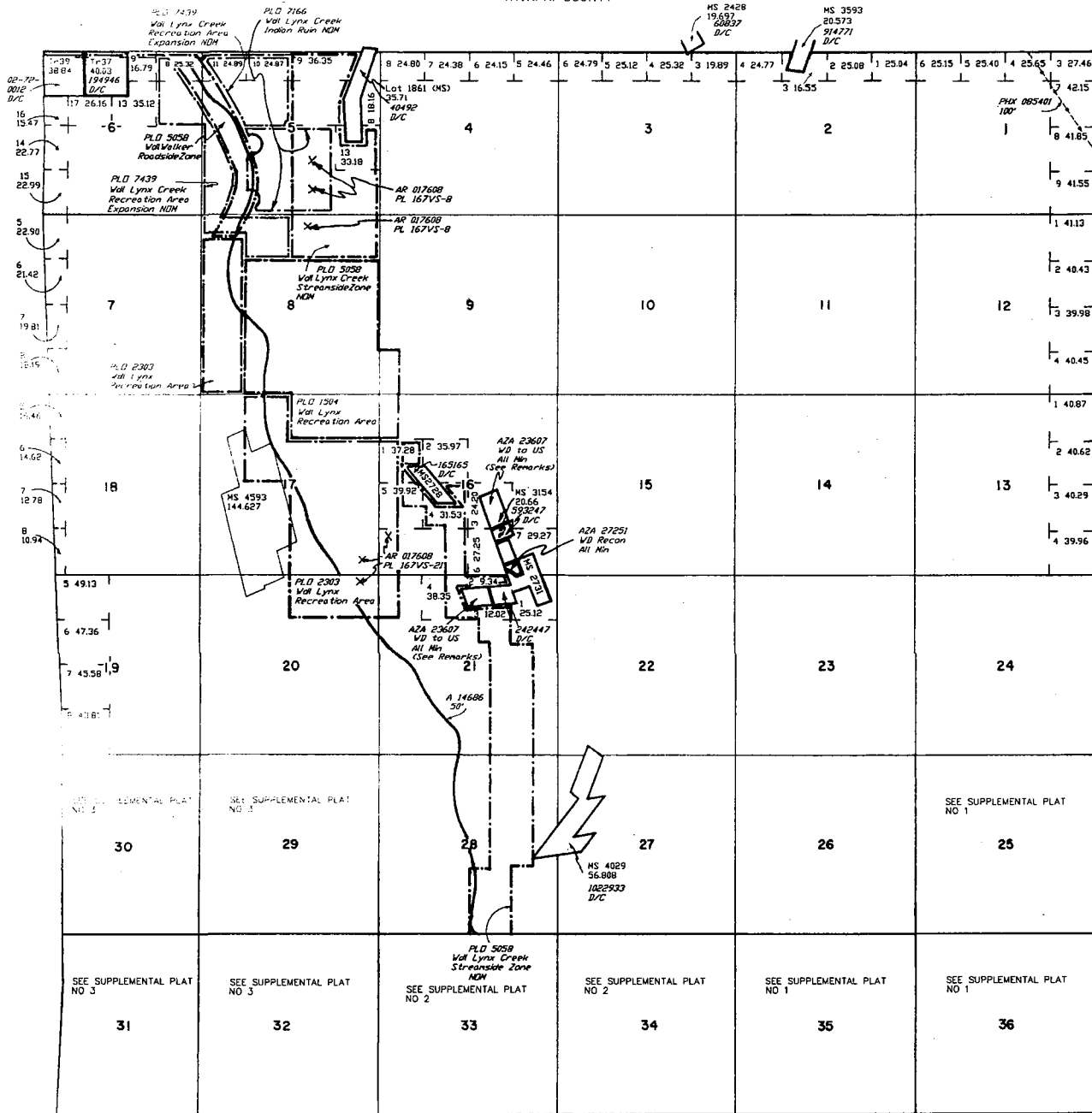
Total Case Acres: 59.470

<u>Casetype</u>	<u>Case Disp</u>				<u>Sect</u>	<u>Sur Typ</u>	<u>Sur Num</u>	<u>Suff</u>	<u>Subdivision</u>	<u>Act Pend</u>
289100	AUTHORIZED	14	0130N	0010W	036	FF		1	S2S2;	

TOWNSHIP 13 NORTH RANGE 1 WEST OF THE GILA AND SALT RIVER MERIDIAN, ARIZONA

YAVAPAI COUNTY

STATUS OF PUBLIC DOMAIN
LAND AND MINERAL TITLES



INDEX TO SEGREGATED TRACTS				
RESURVEY	ORIGINAL SURVEY			
TRACT NO	T	R	SEC	SUBDIVISION
37	13N	1W	6	LOT 3
38	13N	1W	33	W1/2NW1/4SW1/4NE1/4,
	13N	1W	33	W1/2SW1/4SW1/4NE1/4,
	13N	1W	33	SE1/4NW1/4SW1/4NE1/4,
	13N	1W	33	LOT 7

FOR ORDERS AFFECTING DISPOSAL OR USE OF UNIDENTIFIED LANDS WITHDRAWN FOR CLASSIFICATION, MINERALS, WATER AND/OR OTHER PUBLIC PURPOSES, REFER TO INDEX OF MISCELLANEOUS DOCUMENTS.

DIST NO 2

All Tp included in Vol Prescott NF Proc 6 10/21/1899

All Tp included in Determination Area PL 167 3/18/1957 AR 017608

O Inlpr 248 1/29/1936 Vol HP 9 (AR-6) includes All Lands lying within 50' of center line of Trans Line, Secs 30, 31, 32

Secs 30, 31 - Lot Acreage is not correct, due to inaccurate Mineral Surveys Resurveys pending.

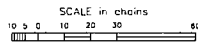
MDS 225 NE
226 NW
227 SW
228 SE
229 SE

A 8460 PL 359 within Sec 36

AZA 23607 WD to US All including Road Esmt within MS 2734 : M&B (Re: Pat No 242442) MS 3154 : M&B (Re: Pat No 593247)

AZA 30012PT WD to US All including Road Esmt within MS 2728 : M&B (Re: Pat No 165165)

Lot Long 34°27'22"N 112°18'30"W



WARNING STATEMENT
This plot is the Bureau's Record of Title, and should be used only as a graphic display of the township survey data. Records hereon do not reflect title changes which may have been effected by lateral movements of rivers or other bodies of water. Refer to the cadastral surveys for official survey information.

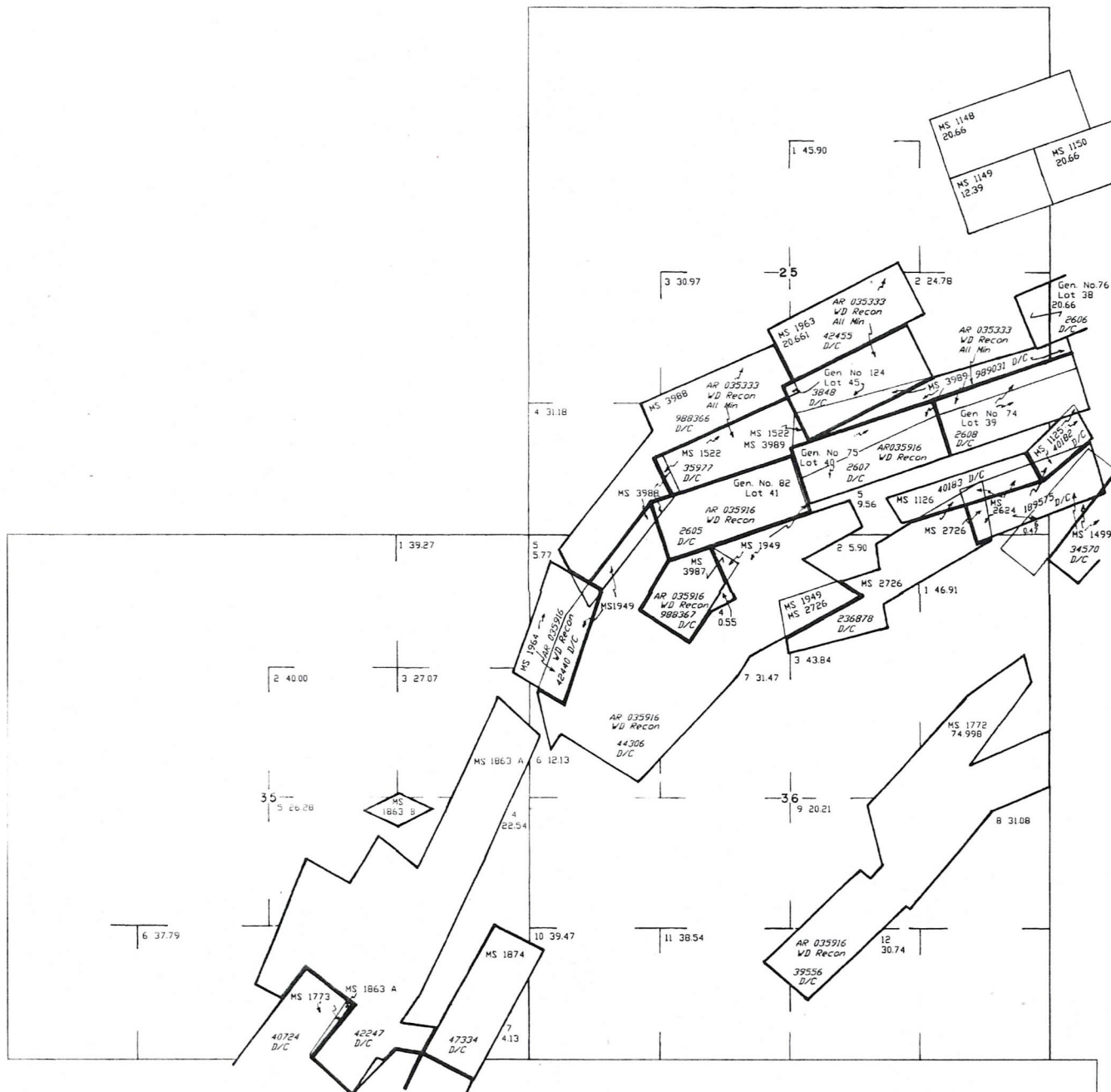
CURRENT TO	MM	T	13 N
2-2-2004	PV	R	1 W

TOWNSHIP 13 NORTH RANGE 1 WEST OF THE GILA AND SALT RIVER MERIDIAN, ARIZONA

YAVAPAI COUNTY

STATUS OF PUBLIC DOMAIN
LAND AND MINERAL TITLES


MTP
SUPPL SECS 25,35,36



INDEX TO SEGREGATED TRACTS				
RE SURVEY	ORIGINAL SURVEY			
	TRACT NO	T	R	SUBDIVISION

FOR ORDERS AFFECTING DISPOSAL OR USE OF UNIDENTIFIED LANDS WITHDRAWN FOR CLASSIFICATION, MINERALS, WATER AND/OR OTHER PUBLIC PURPOSES, REFER TO INDEX OF MISCELLANEOUS DOCUMENTS.

DIST NO 2
 All Tp included in Well Prescott NF Proc E 10/21/1899
 All Tp included in Determination Area Pl 167 3/18/1957
 AR 01760B
 MDS 229 SE
 229 SE
 A 8460 PL 359 within
 Sec 36



WARNING STATEMENT
 This plot is the Bureau's Record of Title, and should be used only as a graphic display of the township survey data. Rec-ords herein do not reflect title changes which may have been affected by lateral movements of rivers or other bodies of water. Refer to the cadastral surveys for official survey information.

CURRENT TO	MM	T	R
2-2-2004	PV	13 N	1 W

NO 1